



**Comhairle Contae
Dhún na nGall**
Donegal County Council



OPW Oifig na
nOibreacha Poiblí
Office of Public Works

BURNFOOT

FLOOD RELIEF SCHEME

PLANNING DRAWINGS

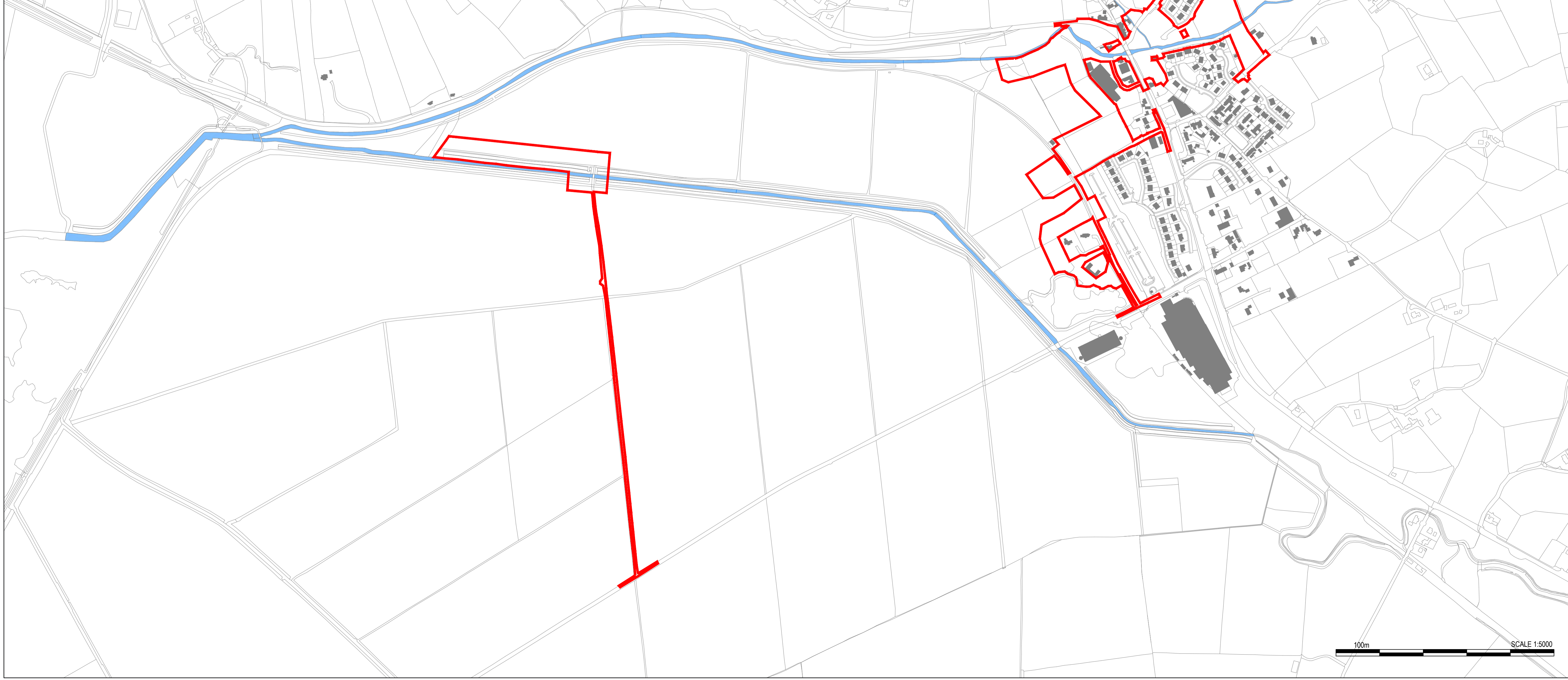
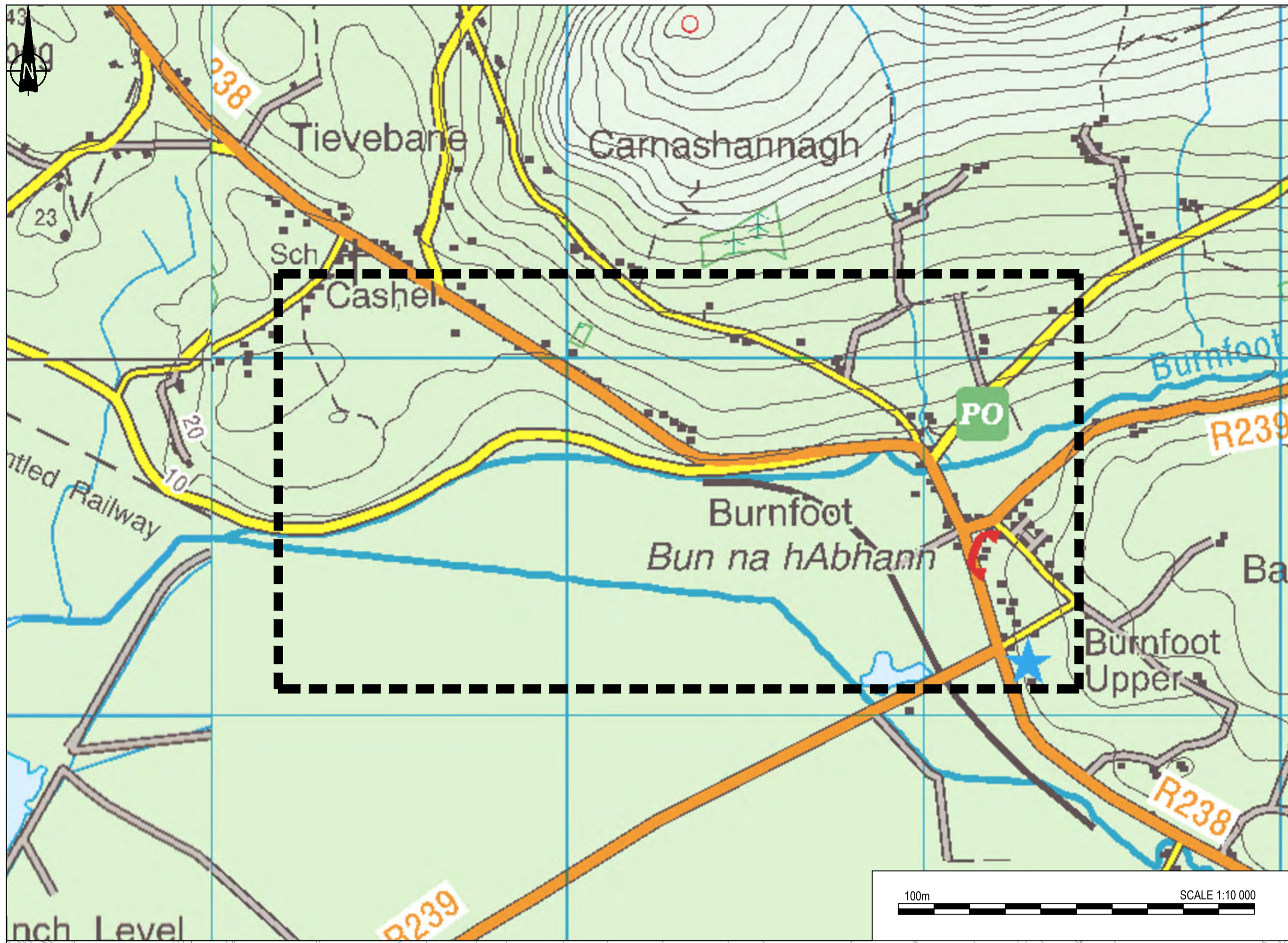


BURNFOOT FLOOD RELIEF WORKS

SCHEDULE OF DRAWINGS

Drawing Name	Drawing Number	Revision
Site Location Map	IBE2204_Bt_001	D
Site Layout Plan, Site Notices Sheet 1 of 4	IBE2204_Bt_002	-
Site Layout Plan, Site Notices Sheet 2 of 4	IBE2204_Bt_003	-
Site Layout Plan, Site Notices Sheet 3 of 4	IBE2204_Bt_004	-
Site Layout Plan, Site Notices Sheet 4 of 4	IBE2204_Bt_005	-
Site Location Map, Key Plan	IBE2204_Bt_100	E
Site Layout Plan Sheet 1 of 4	IBE2204_Bt_101	E
Site Layout Plan Sheet 2 of 4	IBE2204_Bt_102	E
Site Layout Plan Sheet 3 of 4	IBE2204_Bt_103	D
Site Layout Plan Sheet 4 of 4	IBE2204_Bt_104	D
Plan View & Cross Section A-A	IBE2204_Bt_105	E
Plan View & Cross Section B-B & C-C	IBE2204_Bt_106	E
Plan View & Cross Section D-D	IBE2204_Bt_107	E
Plan View & Cross Section E-E & F-F	IBE2204_Bt_108	E
Plan View & Cross Section Carnashannagh Culverts	IBE2204_Bt_109	E
Plan View & Cross Section G-G	IBE2204_Bt_110	E
Plan View & Cross Section H-H	IBE2204_Bt_111	E
Plan View & Cross Section I-I & J-J	IBE2204_Bt_112	E
Plan View & Cross Section K-K & L-L	IBE2204_Bt_113	E
Plan View & Cross Section M-M	IBE2204_Bt_114	E
Plan View & Cross Section N-N	IBE2204_Bt_115	D
Plan View & Cross Section O-O & Typical Wall Elevations	IBE2204_Bt_116	D
Plan View & Cross Section P-P	IBE2204_Bt_117	C
Plan View & Cross Section Q-Q & R-R	IBE2204_Bt_118	B
Plan View & Cross Section Temporary Bridge	IBE2204_Bt_201	C
Plan View & Cross Section Proposed Bridge	IBE2204_Bt_202	C
Landscape General Arrangements	IBE2204_Bt_204	D
Proposed Layout (Permanent)	IBE2204-RPS-HGN-PB-DR-HE-1000-10010	P1.3
Proposed Reprofiting (Permanent)	IBE2204-RPS-HGN-PB-DR-HE-100-10011	P1.1
Proposed Road Markings and Geometry (Permanent)	IBE2204-RPS-HGN-PB-DR-HE-100-10020	P1.3
Proposed General Arrangement (Permanent)	IBE2204-RPS-HGN-PB-DR-HE-100-10030	P1.1
Existing and Proposed Longsections (Permanent)	IBE2204-RPS-HGN-PB-DR-HE-100-10040	P1.2

Drawing Name	Drawing Number	Revision
Existing Longsections	IBE2204-RPS-HGN-PB-DR-HE-100-10041	P1.1
Proposed Road Layout (Temporary)	IBE2204-RPS-HGN-TB-DR-HE-100-00010	P1.1
Proposed Geometry (Temporary)	IBE2204-RPS-HGN-TB-DR-HE-100-00020	P1.1
Proposed General Arrangement & Road Markings (Temporary)	IBE2204-RPS-HGN-TB-DR-HE-100-00030	P1.1
Existing and Proposed Longsections (Temporary)	IBE2204-RPS-HGN-TB-DR-HE-100-00040	P1.1
Proposed Construction Makeup (Permanent)	IBE2204-RPS-HKF-PB-DR-HE-1100-10001	P1.3
Proposed Construction Makeup (Temporary)	IBE2204-RPS-HKF-TB-DR-HE-1100-00001	P1.1
Proposed Tracking Options Sheet 1 of 3	IBE2204-RPS-TRK-TB-DR-HE-100-00001	P1.1
Proposed Tracking Options Sheet 2 of 3	IBE2204-RPS-TRK-TB-DR-HE-100-00002	P1.1
Proposed Tracking Options Sheet 3 of 3	IBE2204-RPS-TRK-TB-DR-HE-100-00003	P1.1
Visibility Splays Sheet 1 of 2	IBE2204-RPS-HGN-BT-DR-HE-100-00010	-
Visibility Splays Sheet 2 of 2	IBE2204-RPS-HGN-BT-DR-HE-100-00011	-



- NOTES**
1. Verifying Dimensions.
The contractor shall verify dimensions against such other drawings or site conditions as pertain to this part of the work.
 2. Existing Services.
Any information concerning the location of existing services indicated on this drawing is intended for general guidance only. It shall be the responsibility of the contractor to determine and verify the exact horizontal and vertical alignment of all cables, pipes, etc. (both underground and overhead) before work commences.
 3. Issue of Drawings.
Hard copies, dwf and pdf will form a controlled issue of the drawing. All other formats (dwg, dxf etc.) are deemed to be an uncontrolled issue and any work carried out based on these files is at the recipient's own risk. RPS will not accept any responsibility for any errors arising from the use of these files, either by human error by the recipient, listing of un-dimensioned measurements, compatibility issues with the recipient's software, and any errors arising when these files are used to aid the recipient's drawing production, or setting out on site.
 4. Legend

Working Area

D	Working Area Amended	NM	21/01/2026
C	Working Area Amended	NM	24/11/2025
B	Issued For Planning	NM	20/06/2025
A	Changes Made From Client Comments	NM	07/02/2025
rev	amendments	check	date

rps Elmwood House
74 Boucher Road
Belfast
BT12 6RZ
T +44 (0) 28 90 667914
F +44 (0) 28 90 668286
W www.rpsgroup.com/ireland
E ireland@rpsgroup.com

Client

Project
BURNFOOT
 FLOOD RELIEF SCHEME

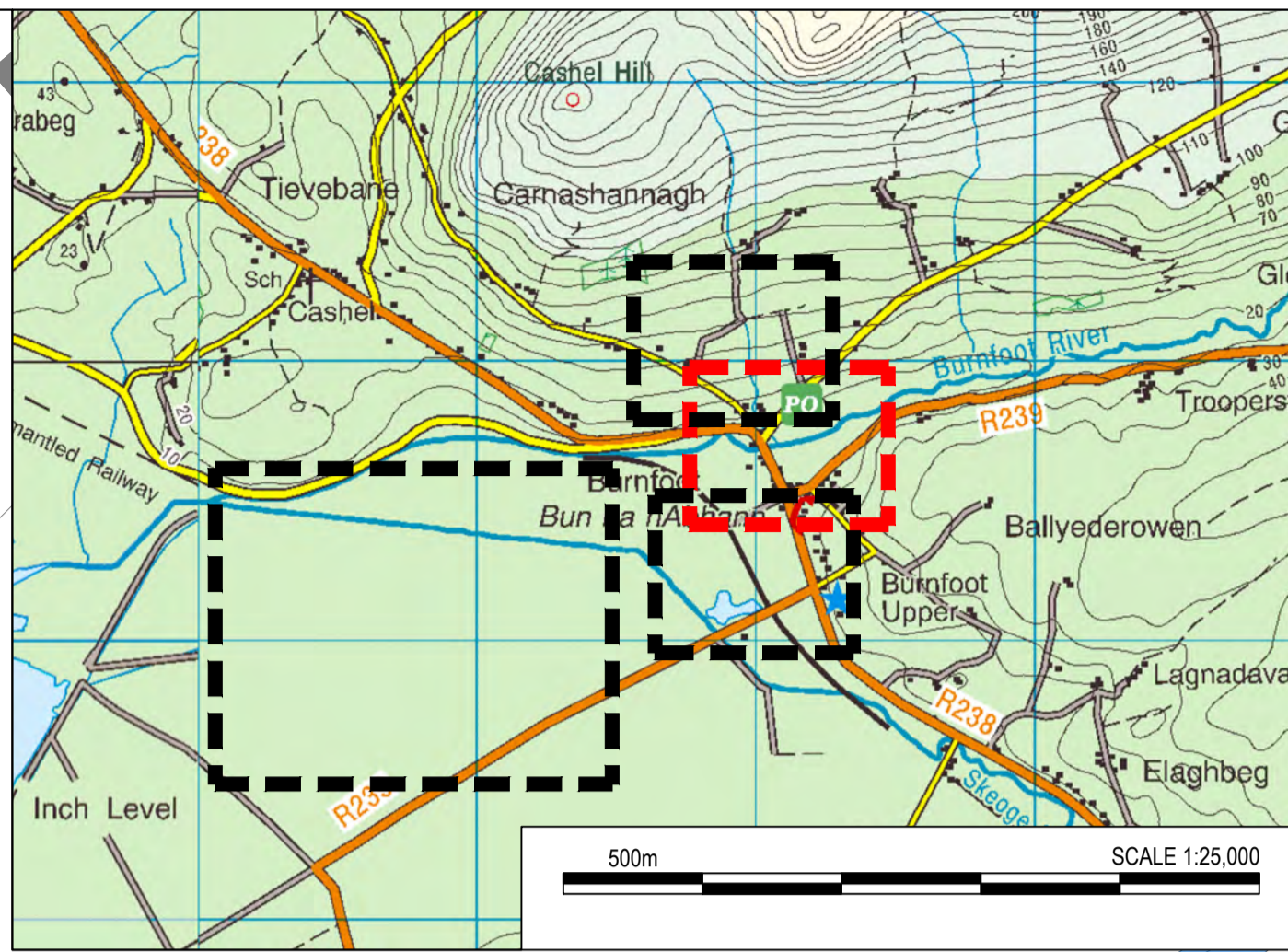
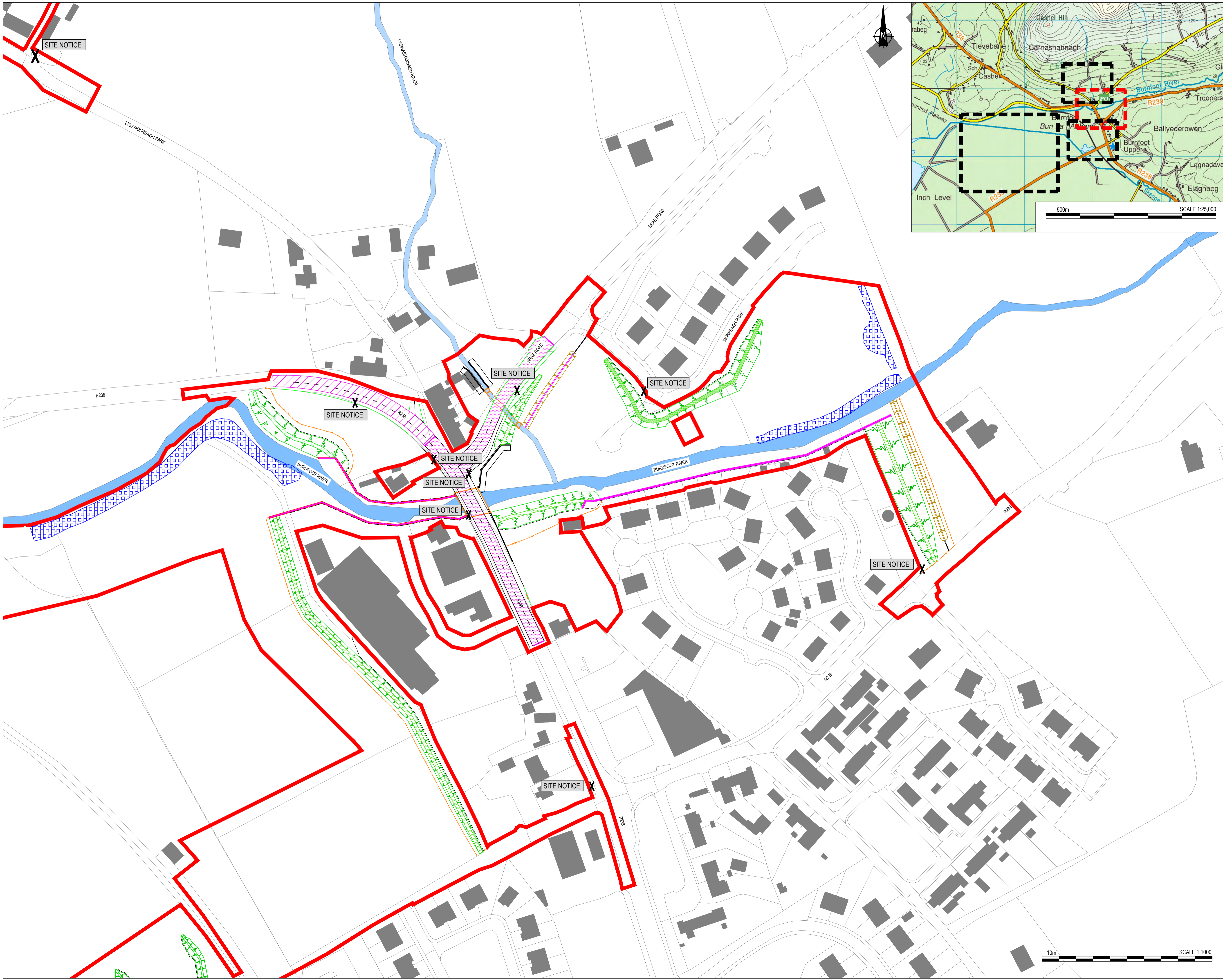
Title
 Site Location Map


Project Number	Sheet Size	Drawing Scale
IBE2204	A1	1:5000

Drawing Number
IBE2204_Bt_001

Drawn By	Status	Revision
NM	Planning	D



Checked By	Approved By	Date
FC	BQ	06/09/2024



- NOTES**
1. Verifying Dimensions.
The contractor shall verify dimensions against such other drawings or site conditions as pertain to this part of the work.
 2. Existing Services.
Any information concerning the location of existing services indicated on this drawing is intended for general guidance only. It shall be the responsibility of the contractor to determine and verify the exact horizontal and vertical alignment of all cables, pipes, etc. (both underground and overhead) before work commences.
 3. Issue of Drawings.
Hard copies, dwf and pdf will form a controlled issue of the drawing. All other formats (dwg, dxf etc.) are deemed to be an uncontrolled issue and any work carried out based on these files is at the recipient's own risk. RPS will not accept any responsibility for any errors arising from the use of these files, either by human error by the recipient, listing of un-dimensioned measurements, compatibility issues with the recipient's software, and any errors arising when these files are used to aid the recipient's drawing production, or setting out on site.
 4. Legend
 Site Boundary

rev	amendments	check	date

rps Elmwood House
74 Boucher Road
Belfast
BT12 6RZ
T +44 (0) 28 90 667914
F +44 (0) 28 90 668286
W www.rpsgroup.com/ireland
E ireland@rpsgroup.com

Client
 **Comhairle Contae**
Dhúna na nGall
Donegal County Council
 **OPW**
Oifig na n-Obair
Office of Public Works

Project
BURNFOOT
 FLOOD RELIEF SCHEME

Title
 Site Layout Plan
 Site Notices
 Sheet 1 of 4

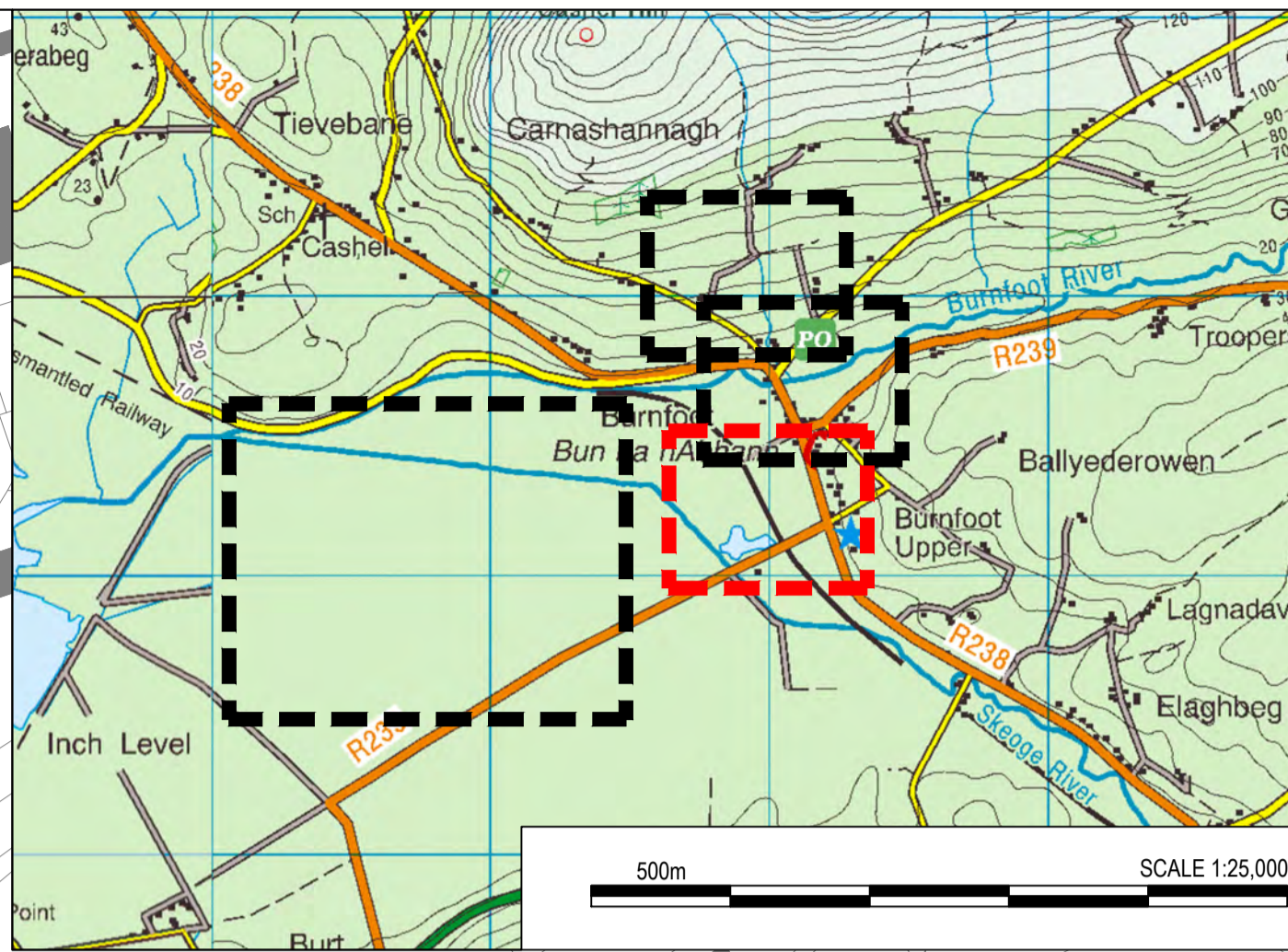
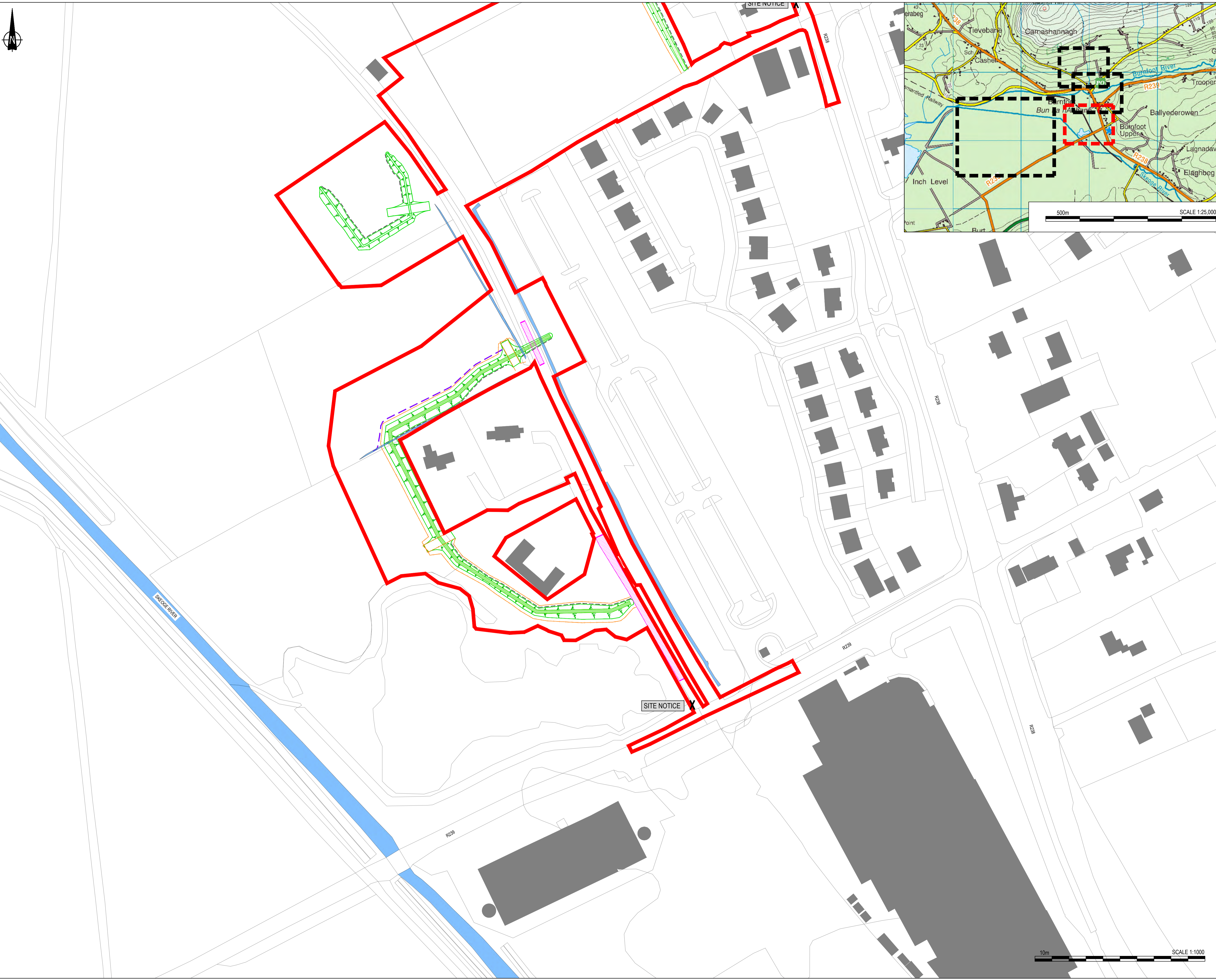
Project Number IBE2204	Sheet Size A1	Drawing Scale 1:1000
---------------------------	------------------	-------------------------


Drawing Number
IBE2204_Bt_002

Drawn By NM	Status -	Revision -
----------------	-------------	---------------

Checked By FC	Approved By FC	Date 12/02/2026
------------------	-------------------	--------------------





- NOTES**
1. Verifying Dimensions.
The contractor shall verify dimensions against such other drawings or site conditions as pertain to this part of the work.
 2. Existing Services.
Any information concerning the location of existing services indicated on this drawing is intended for general guidance only. It shall be the responsibility of the contractor to determine and verify the exact horizontal and vertical alignment of all cables, pipes, etc. (both underground and overhead) before work commences.
 3. Issue of Drawings.
Hard copies, dwf and pdf will form a controlled issue of the drawing. All other formats (dwg, dxf etc.) are deemed to be an uncontrolled issue and any work carried out based on these files is at the recipient's own risk. RPS will not accept any responsibility for any errors arising from the use of these files, either by human error by the recipient, listing of un-dimensioned measurements, compatibility issues with the recipient's software, and any errors arising when these files are used to aid the recipient's drawing production, or setting out on site.
 4. Legend
 Site Boundary

rev	amendments	check	date

rps Elmwood House
74 Boucher Road
Belfast
BT12 6RZ
T +44 (0) 28 90 667914
F +44 (0) 28 90 668286
W www.rpsgroup.com/ireland
E Ireland@rpsgroup.com

Client
 **Comhairle Contae**
Dhúnaí na nGall
Donegal County Council
 **OPW**
Oifig na n-Obair
Office of Public Works

Project
BURNFOOT
FLOOD RELIEF SCHEME

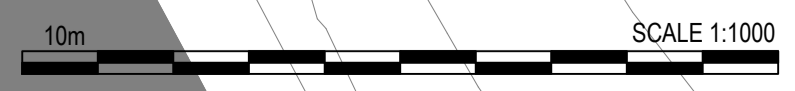
Title
 Site Location Plan
 Site Notices
 Sheet 2 of 4

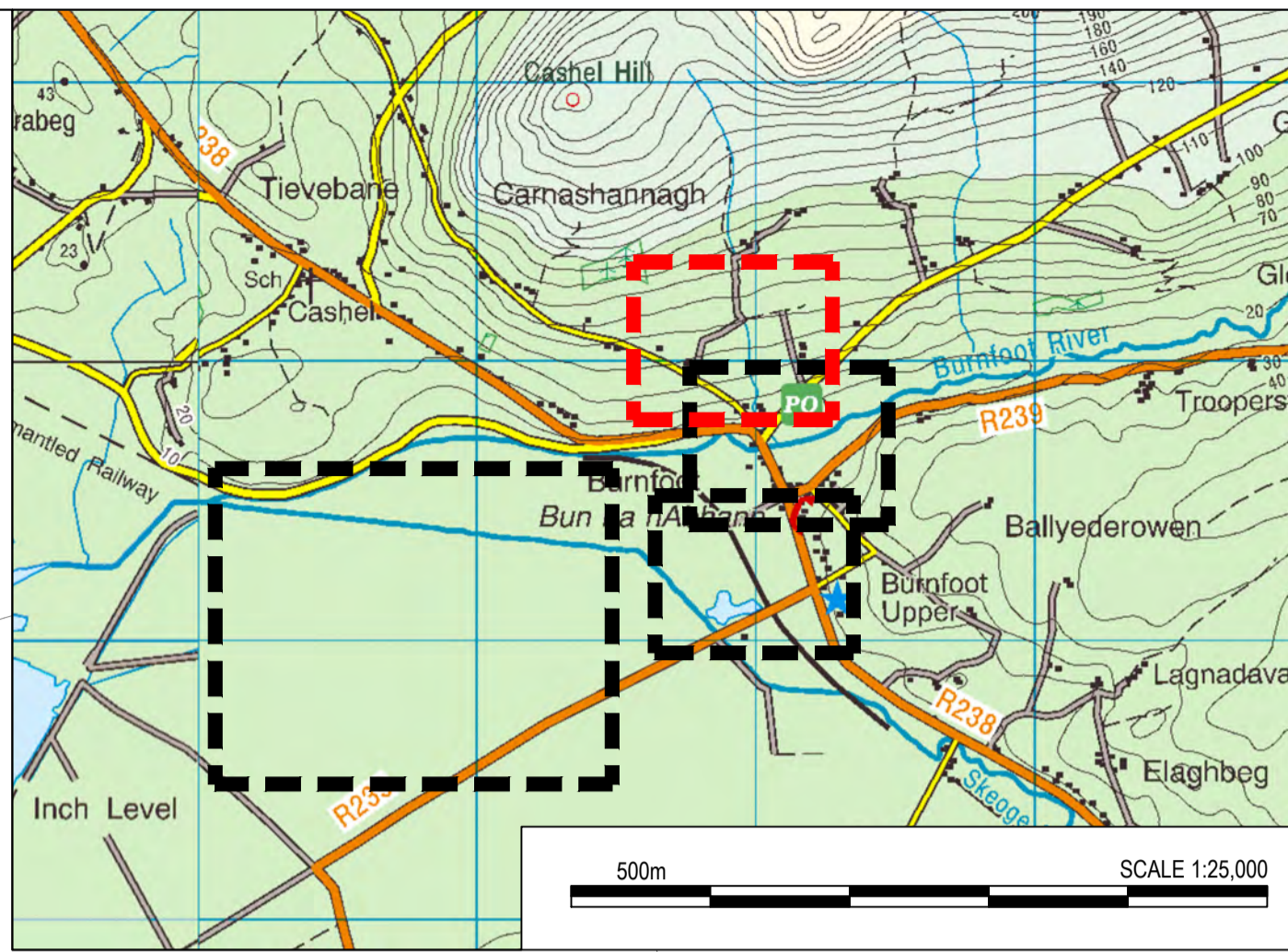
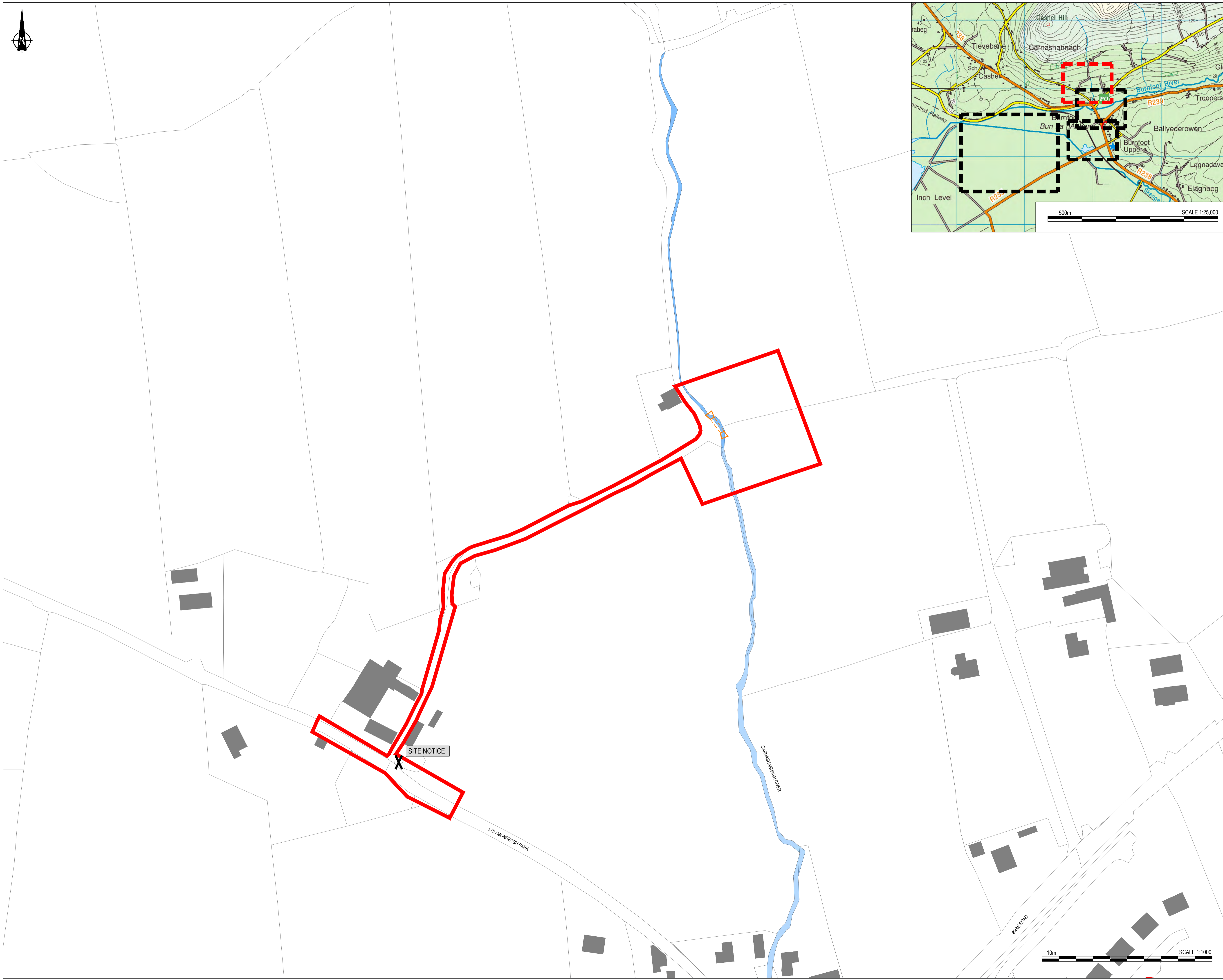

Project Number IBE2204	Sheet Size A1	Drawing Scale 1:1000
---------------------------	------------------	-------------------------


Drawing Number
IBE2204_Bt_003

Drawn By NM	Status -	Revision -
----------------	-------------	---------------

Checked By FC	Approved By FC	Date 12/02/2026
------------------	-------------------	--------------------





- NOTES**
1. Verifying Dimensions.
The contractor shall verify dimensions against such other drawings or site conditions as pertain to this part of the work.
 2. Existing Services.
Any information concerning the location of existing services indicated on this drawing is intended for general guidance only. It shall be the responsibility of the contractor to determine and verify the exact horizontal and vertical alignment of all cables, pipes, etc. (both underground and overhead) before work commences.
 3. Issue of Drawings.
Hard copies, dwf and pdf will form a controlled issue of the drawing. All other formats (dwg, dxf etc.) are deemed to be an uncontrolled issue and any work carried out based on these files is at the recipient's own risk. RPS will not accept any responsibility for any errors arising from the use of these files, either by human error by the recipient, listing of un-dimensioned measurements, compatibility issues with the recipient's software, and any errors arising when these files are used to aid the recipient's drawing production, or setting out on site.
 4. Legend
 Site Boundary

rev	amendments	check	date

RPS Elmwood House
74 Boucher Road
Belfast
BT12 6RZ
T +44 (0) 28 90 667914
F +44 (0) 28 90 668286
W www.rpsgroup.com/ireland
E ireland@rpsgroup.com

Client
 **Comhairle Contae**
Dhúin na nGall
Donegal County Council
 **OPW**
Oifig na h-
eSártha Poblí
Office of Public Works

Project
BURNFOOT
 FLOOD RELIEF SCHEME

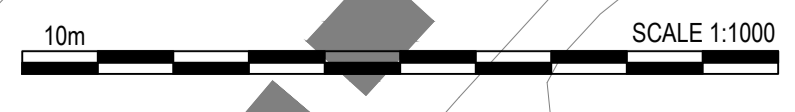
Title
 Site Layout Plan
 Site Notices
 Sheet 3 of 4

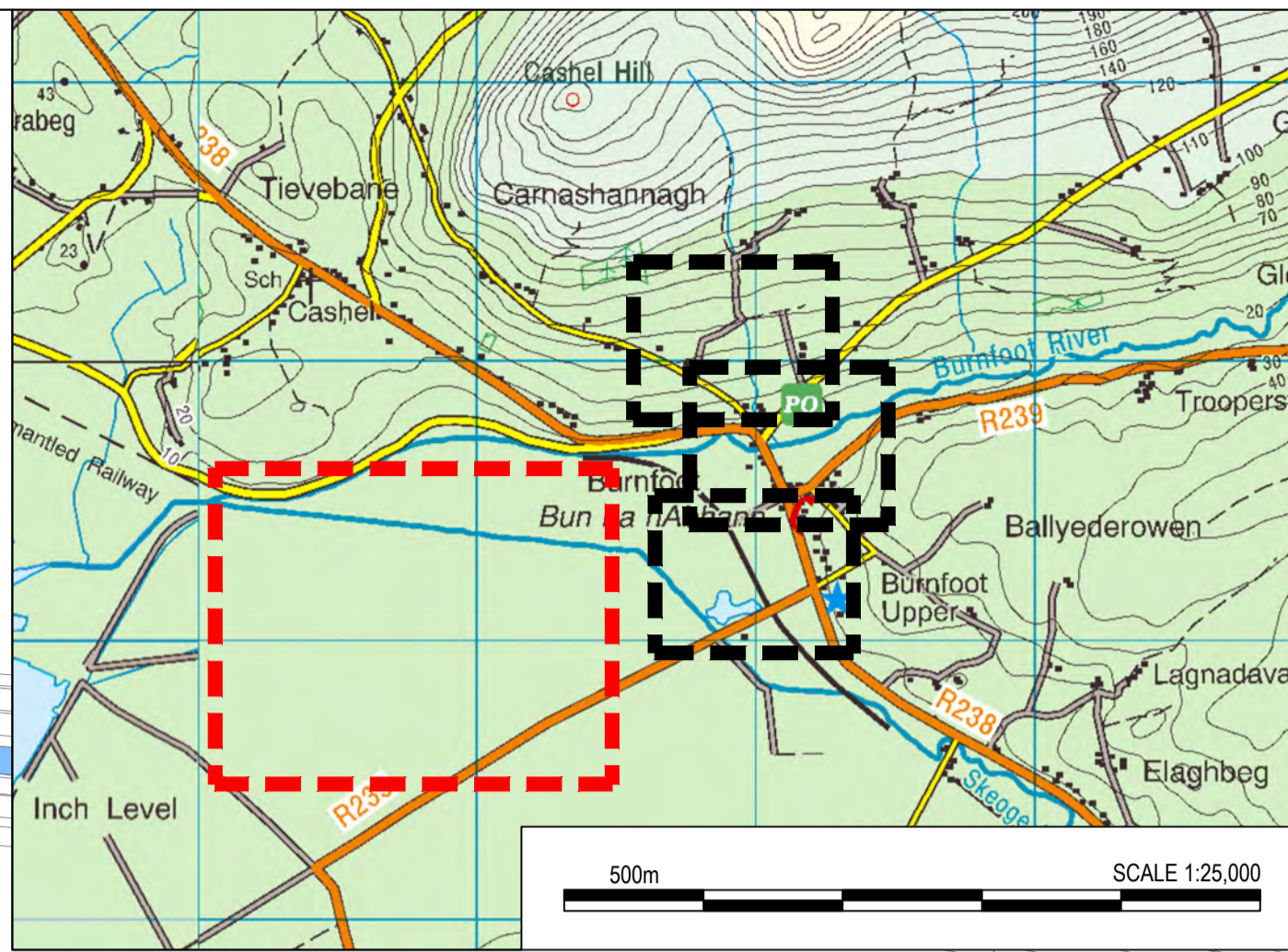
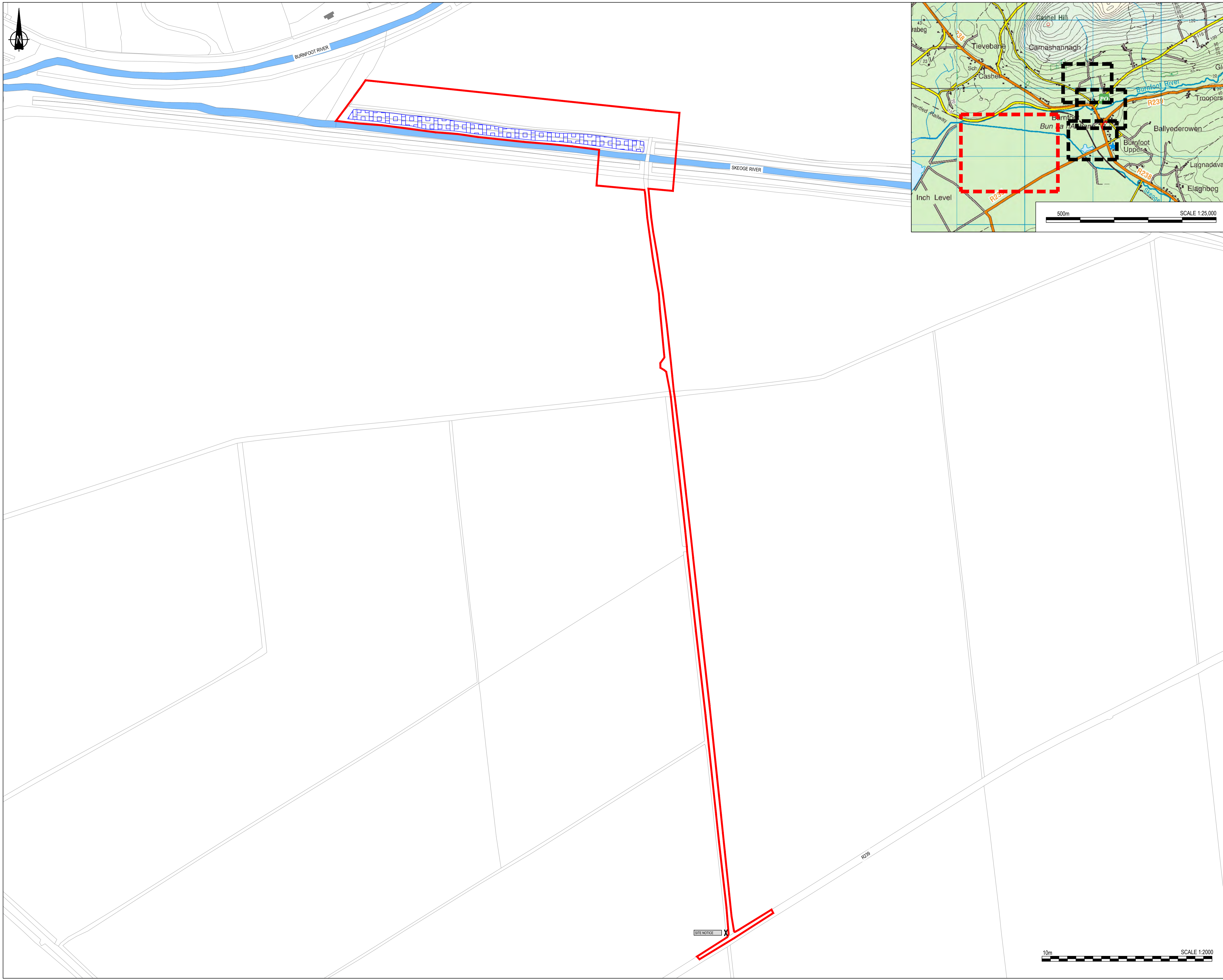
Project Number IBE2204	Sheet Size A1	Drawing Scale 1:1000
---------------------------	------------------	-------------------------


Drawing Number
IBE2204_Bt_004

Drawn By NM	Status -	Revision -
----------------	-------------	---------------

Checked By FC	Approved By FC	Date 12/02/2026
------------------	-------------------	--------------------





- NOTES**
1. Verifying Dimensions.
The contractor shall verify dimensions against such other drawings or site conditions as pertain to this part of the work.
 2. Existing Services.
Any information concerning the location of existing services indicated on this drawing is intended for general guidance only. It shall be the responsibility of the contractor to determine and verify the exact horizontal and vertical alignment of all cables, pipes, etc. (both underground and overhead) before work commences.
 3. Issue of Drawings.
Hard copies, dwf and pdf will form a controlled issue of the drawing. All other formats (dwg, dxf etc.) are deemed to be an uncontrolled issue and any work carried out based on these files is at the recipient's own risk. RPS will not accept any responsibility for any errors arising from the use of these files, either by human error by the recipient, listing of un-dimensioned measurements, compatibility issues with the recipient's software, and any errors arising when these files are used to aid the recipient's drawing production, or setting out on site.
 4. Legend
 Site Boundary

rev	amendments	check	date

rps Elmwood House T +44 (0) 28 90 667914
 74 Boucher Road F +44 (0) 28 90 668286
 Belfast W www.rpsgroup.com/ireland
 BT12 6RZ E ireland@rpsgroup.com

Client
 **Comhairle Contae**
 Dhún na nGall
 Donegal County Council
 **OPW**
 Oifig na h-
 Oibreachtú Poblí
 Office of Public Works

Project
BURNFOOT
 FLOOD RELIEF SCHEME

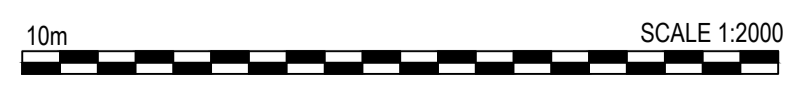
Title
 Site Layout Plan
 Site Notices
 Sheet 4 of 4

Project Number	Sheet Size	Drawing Scale
IBE2204	A1	1:1000

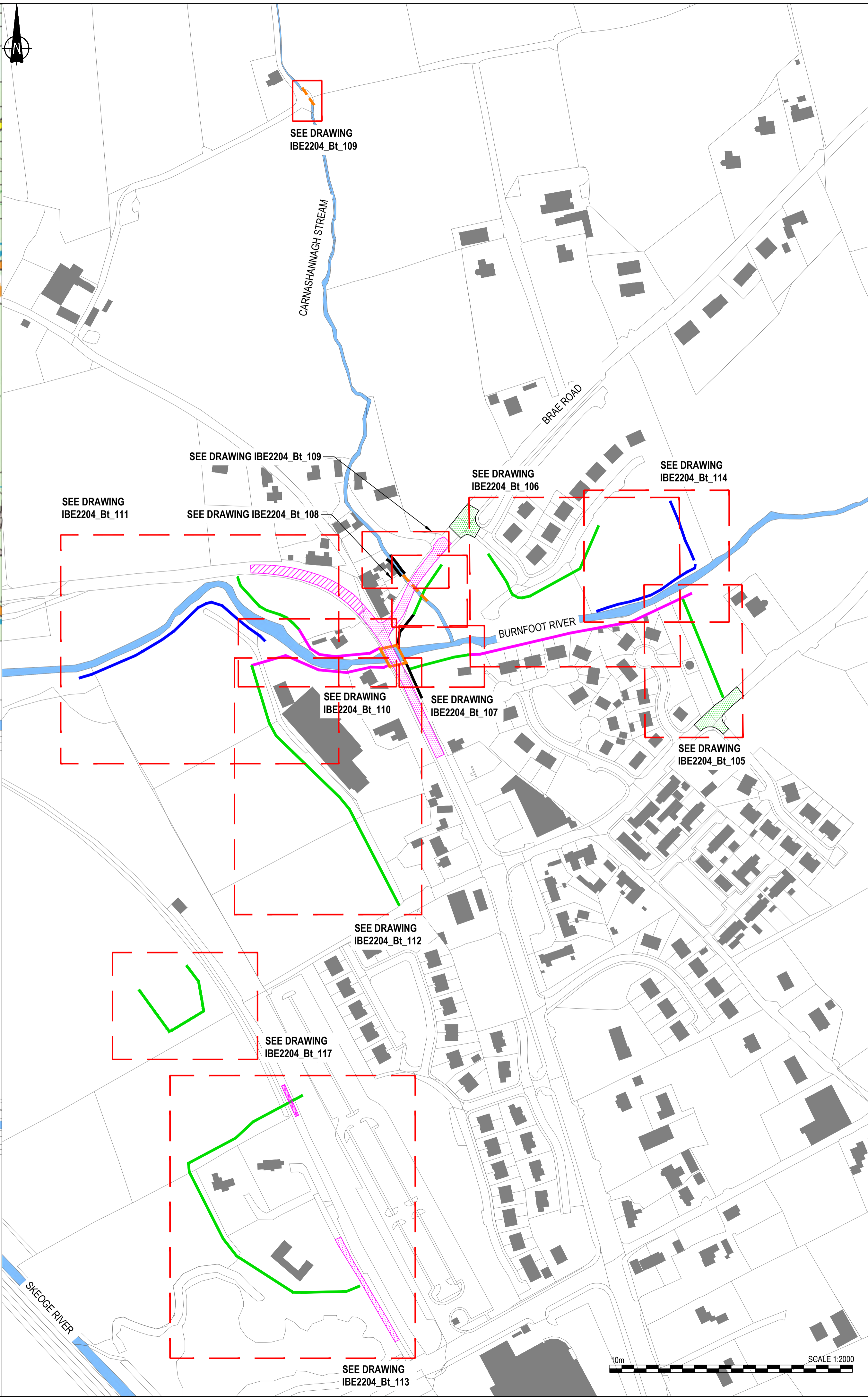
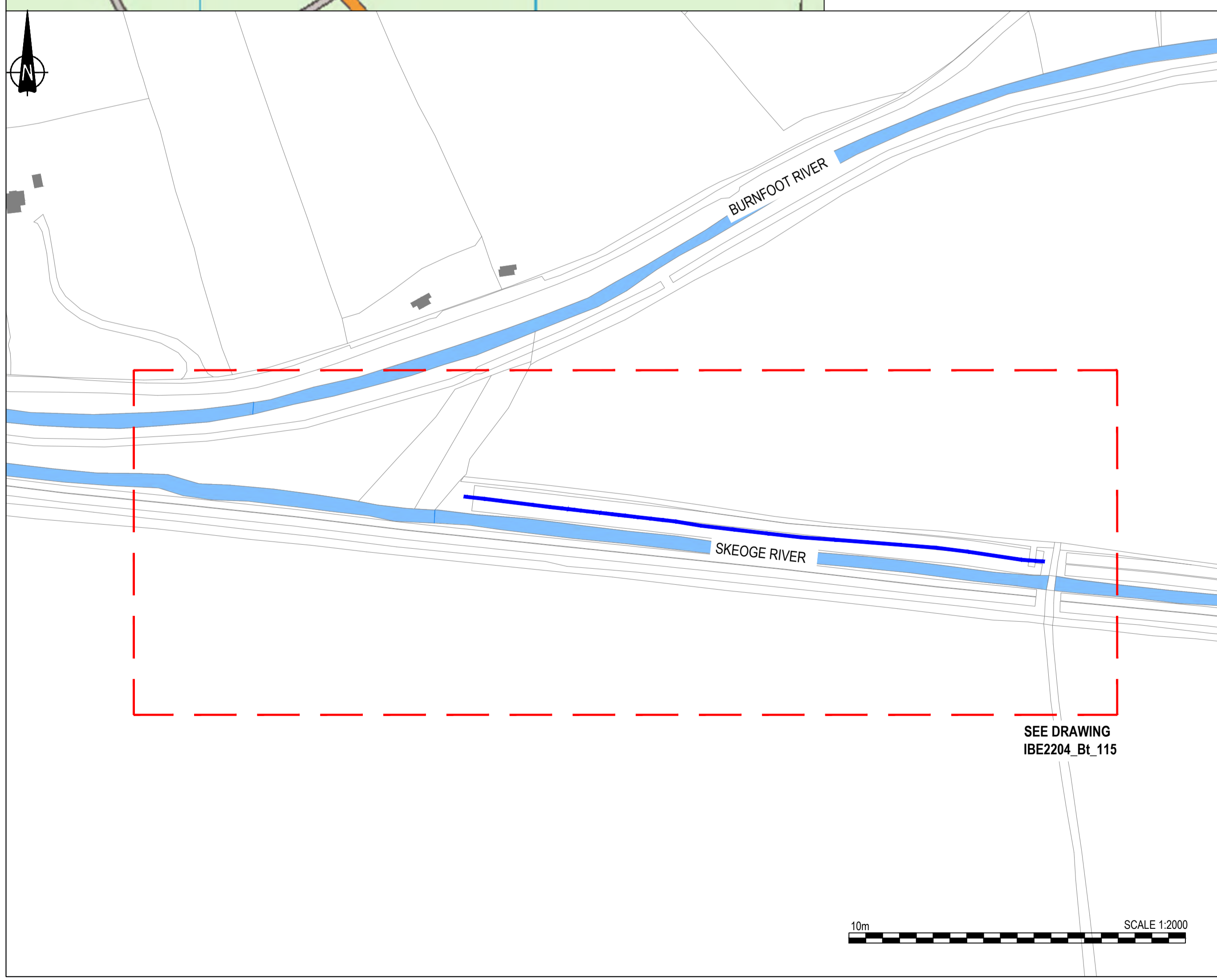
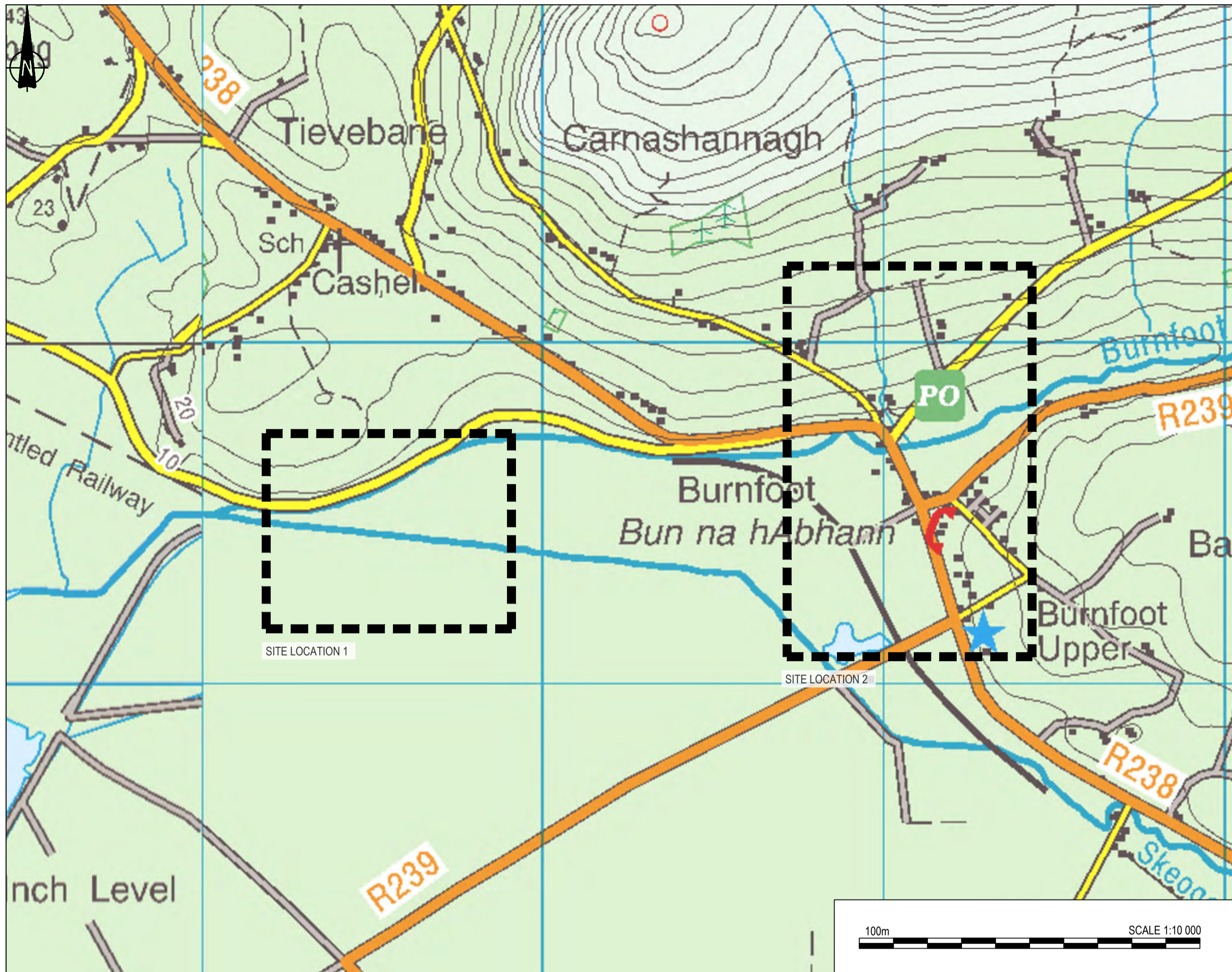
Drawing Number
IBE2204_Bt_005

Drawn By	Status	Revision
NM	-	-

Checked By	Approved By	Date
FC	FC	12/02/2026



SITE NOTICE X



NOTES

1. Verifying Dimensions.
The contractor shall verify dimensions against such other drawings or site conditions as pertain to this part of the work.
2. Existing Services.
Any information concerning the location of existing services indicated on this drawing is intended for general guidance only. It shall be the responsibility of the contractor to determine and verify the exact horizontal and vertical alignment of all cables, pipes, etc. (both underground and overhead) before work commences.
3. Issue of Drawings.
Hard copies, dwf and pdf will form a controlled issue of the drawing. All other formats (dwg, dxf etc.) are deemed to be an uncontrolled issue and any work carried out based on these files is at the recipient's own risk. RPS will not accept any responsibility for any errors arising from the use of these files, either by human error by the recipient, listing of un-dimensioned measurements, compatibility issues with the recipient's software, and any errors arising when these files are used to aid the recipient's drawing production, or setting out on site.

4. Legend
- Proposed Embankment
 - Proposed RC Flood Wall - Piled Foundation
 - Proposed RC Flood Wall - L Shaped
 - - - Proposed Culvert
 - Proposed Bridge Location
 - Existing Embankment to be Removed
 - Reprofiled Road / Enhanced Road Drainage System
 - Proposed Raised Road
 - Proposed Road Overlay

E	Red Box For Drawing 111 Extended	NM	21/01/2026
D	Embankments to be Removed Amended	NM	24/11/2025
C	Issued For Planning	NM	20/06/2025
B	Changes Made From Client Comments	NM	07/02/2025
A	Changes Made From Client Comments	NM	31/10/2024
rev	amendments	check	date

rps Elmwood House
74 Boucher Road
Belfast
BT12 6RZ
T +44 (0) 28 90 667914
F +44 (0) 28 90 668286
W www.rpsgroup.com/ireland
E ireland@rpsgroup.com

Client

Project
BURNFOOT
 FLOOD RELIEF SCHEME

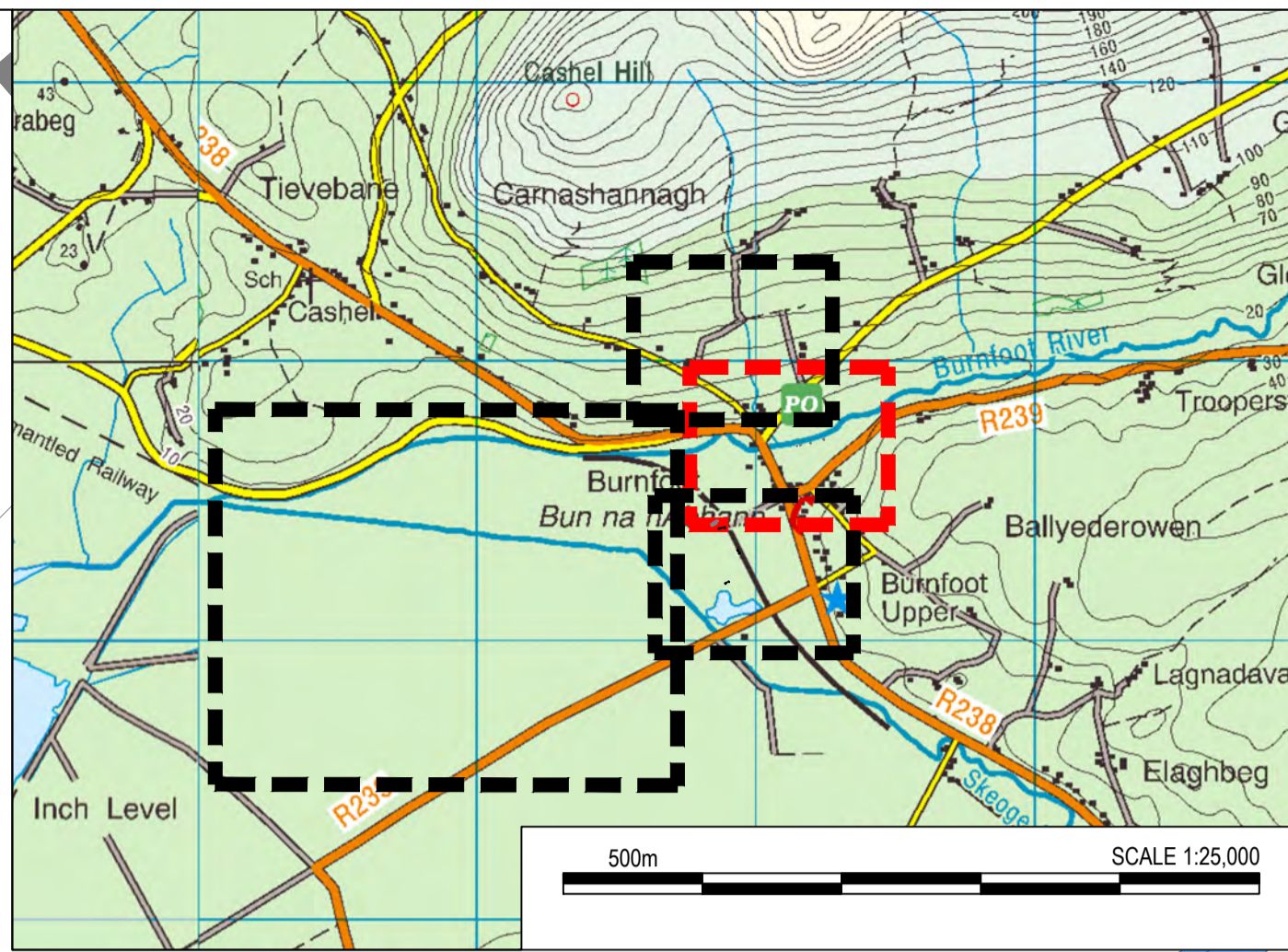
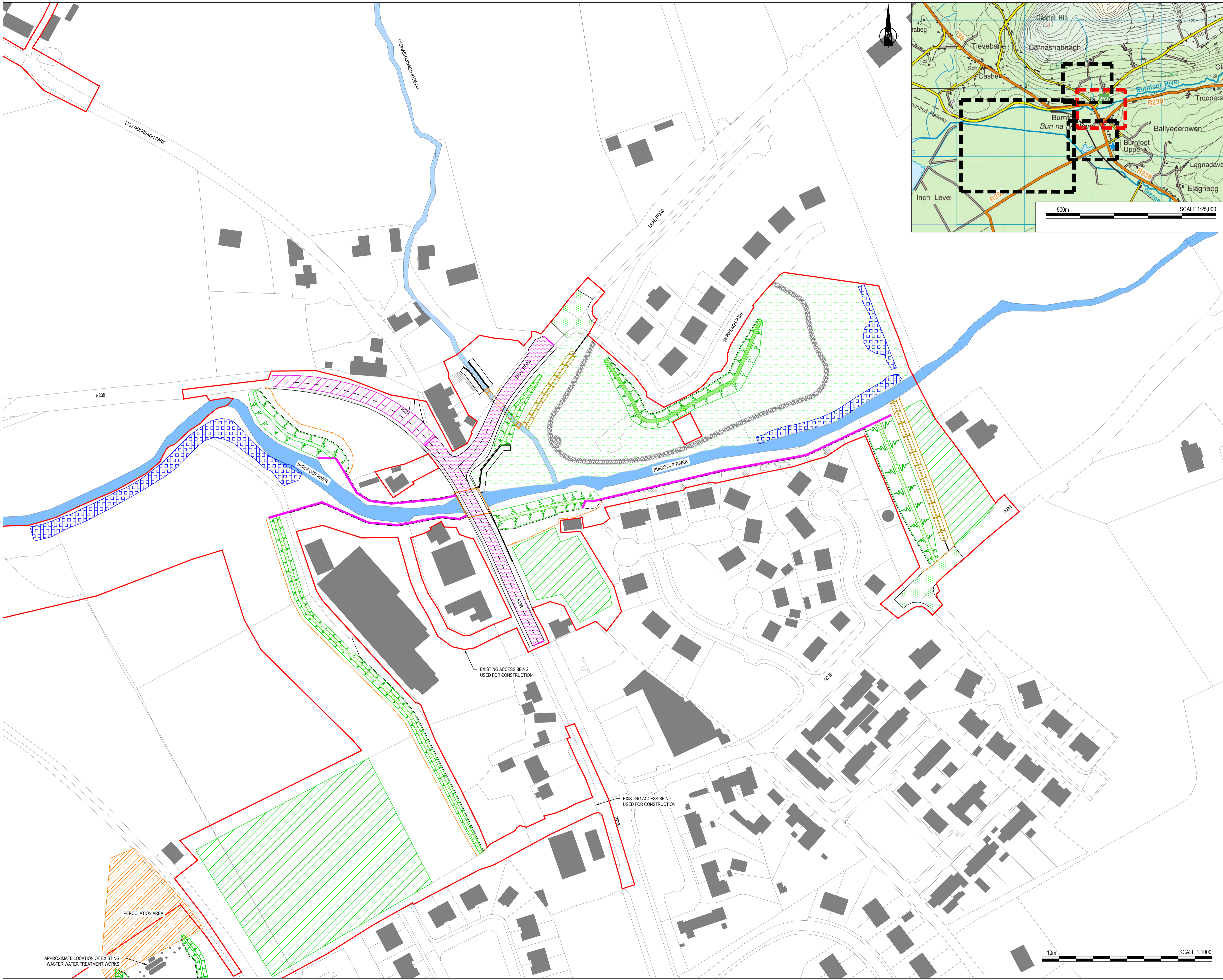
Title
 Site Location Map
 Key Plan

Project Number	Sheet Size	Drawing Scale
IBE2204	A1	1:5000

Drawing Number
IBE2204_Bt_100

Drawn By	Status	Revision
NM	Planning	E

Checked By	Approved By	Date
FC	BQ	04/05/2024



NOTES

1. Verifying Dimensions.
The contractor shall verify dimensions against such other drawings or site conditions as pertain to this part of the work.
2. Existing Services.
Any information concerning the location of existing services indicated on this drawing is intended for general guidance only. It shall be the responsibility of the contractor to determine and verify the exact horizontal and vertical alignment of all cables, pipes, etc. (both underground and overhead) before work commences.
3. Issue of Drawings.
Hard copies, dwf and pdf will form a controlled issue of the drawing. All other formats (dwg, dxf etc.) are deemed to be an uncontrolled issue and any work carried out based on these files is at the recipient's own risk. RPS will not accept any responsibility for any errors arising from the use of these files, either by human error by the recipient, listing of un-dimensioned measurements, compatibility issues with the recipient's software, and any errors arising when these files are used to aid the recipient's drawing production, or setting out on site.

4. Legend

	Working Area
	Proposed RC Flood Wall - L Shaped
	Proposed RC Flood Wall - Piled Foundation
	Proposed Embankment
	Proposed Swale
	Proposed Headwall
	Proposed Culvert
	Proposed Back Drainage
	Proposed Fence
	Proposed Single Span Bridge
	Proposed Road Layout
	Reprofiled Road / Enhanced Road Drainage System
	Existing Embankment To Be Removed
	Site Compound
	Proposed Raised Road
	Proposed Road Overlay
	Landscape Area

E	Working Area Amended	NM	21/01/2026
D	Working Area & Embankment to be Removed Amended	NM	24/11/2025
C	Issued For Planning	NM	20/06/2025
B	Changes Made From Clients Comments	NM	07/02/2025
A	Changes Made From Clients Comments	NM	31/10/2024
rev	amendments	check	date

rps Elmwood House
74 Boucher Road
Belfast
BT12 6RZ
T +44 (0) 28 90 667914
F +44 (0) 28 90 668286
W www.rpsgroup.com/ireland
E ireland@rpsgroup.com

Client
Comhairle Contae Donegal County Council
OPW Óig na cSúiríochtaí Poblaithe
Office of Public Works

Project
BURNFOOT FLOOD RELIEF SCHEME

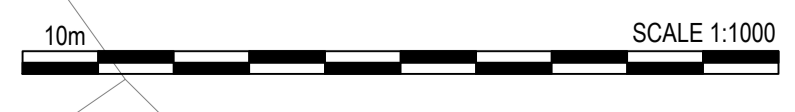
Title
Site Layout Plan
Sheet 1 of 4

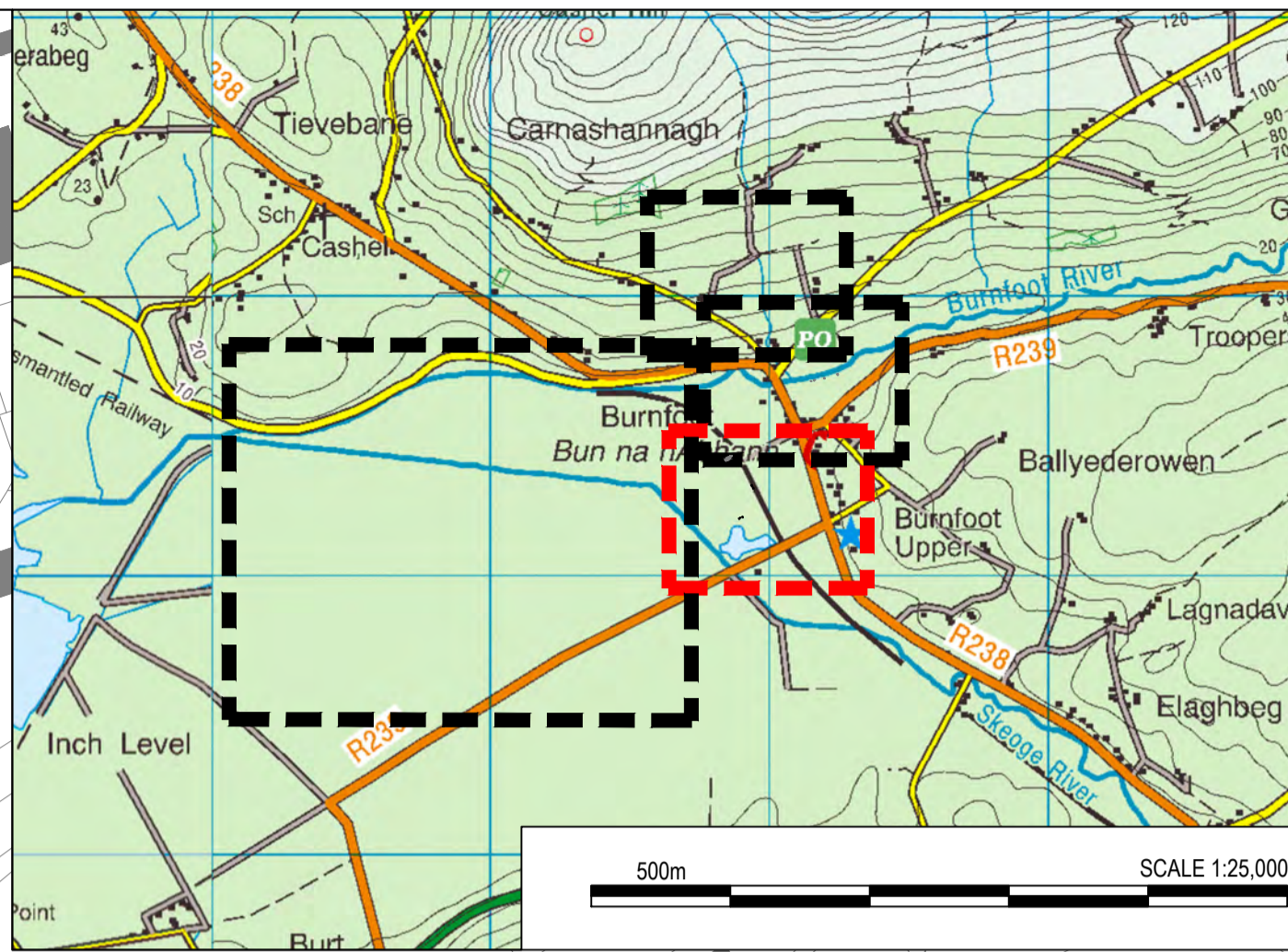
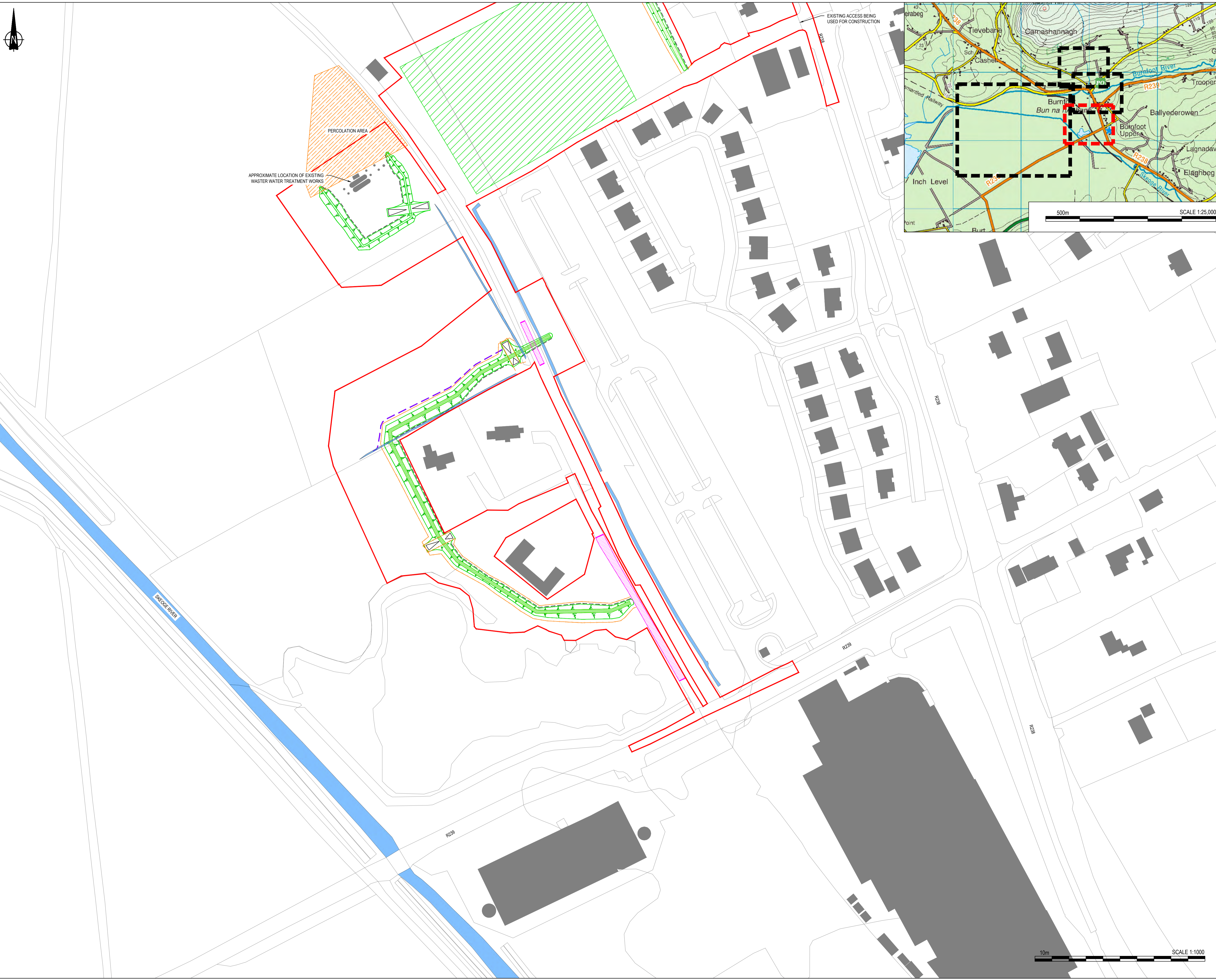
Project Number	Sheet Size	Drawing Scale
IBE2204	A1	1:1000

Drawing Number
IBE2204_Bt_101

Drawn By	Status	Revision
NM	Planning	E

Checked By	Approved By	Date
FC	FC	04/06/2024





- NOTES**
1. Verifying Dimensions.
The contractor shall verify dimensions against such other drawings or site conditions as pertain to this part of the work.
 2. Existing Services.
Any information concerning the location of existing services indicated on this drawing is intended for general guidance only. It shall be the responsibility of the contractor to determine and verify the exact horizontal and vertical alignment of all cables, pipes, etc. (both underground and overhead) before work commences.
 3. Issue of Drawings.
Hard copies, dwf and pdf will form a controlled issue of the drawing. All other formats (dwg, dxf etc.) are deemed to be an uncontrolled issue and any work carried out based on these files is at the recipient's own risk. RPS will not accept any responsibility for any errors arising from the use of these files, either by human error by the recipient, listing of un-dimensioned measurements, compatibility issues with the recipient's software, and any errors arising when these files are used to aid the recipient's drawing production, or setting out on site.
 4. Legend

- Working Area
- Proposed Embankment
- Proposed Back Drainage
- Proposed French Drain
- Proposed Culvert
- Proposed Fence
- Proposed Raised Road

E	Working Area Amended	NM	21/01/2026
D	Working Area Amended & French Drain Added	NM	24/11/2025
C	Issued For Planning	NM	20/06/2025
B	Changes Made From Clients Comments	NM	07/02/2025
A	Changes Made From Client Comments	NM	31/10/2024
rev	amendments	check	date

rps Elmwood House
74 Boucher Road
Belfast
BT12 6RZ
T +44 (0) 28 90 667914
F +44 (0) 28 90 668286
W www.rpsgroup.com/ireland
E ireland@rpsgroup.com

Client
Comhairle Contae
Dhúin na nGall
Donegal County Council
OPW
Oifig na nGníomhaíochtaí
Óifige of Public Works

Project
BURNFOOT
FLOOD RELIEF SCHEME

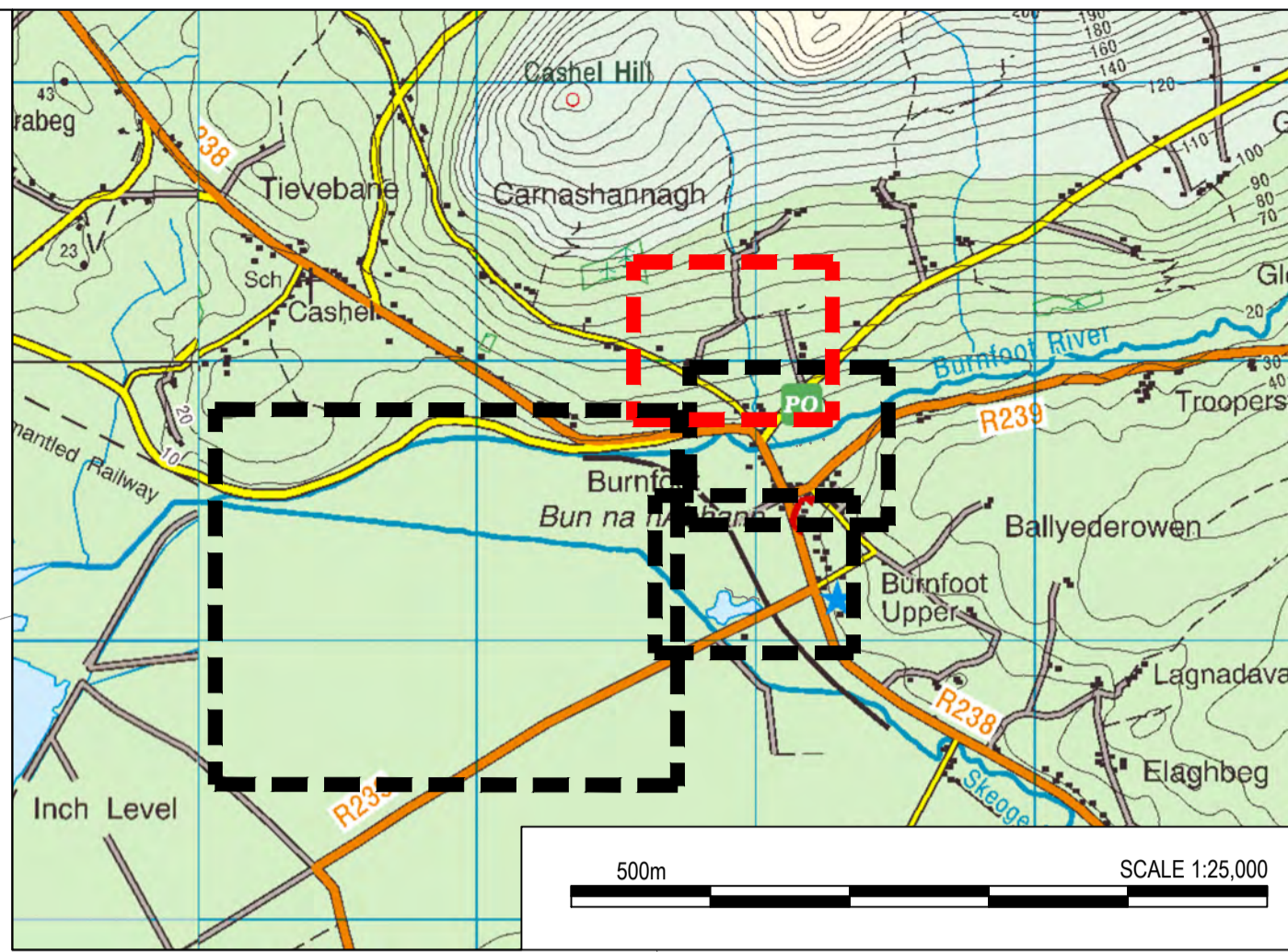
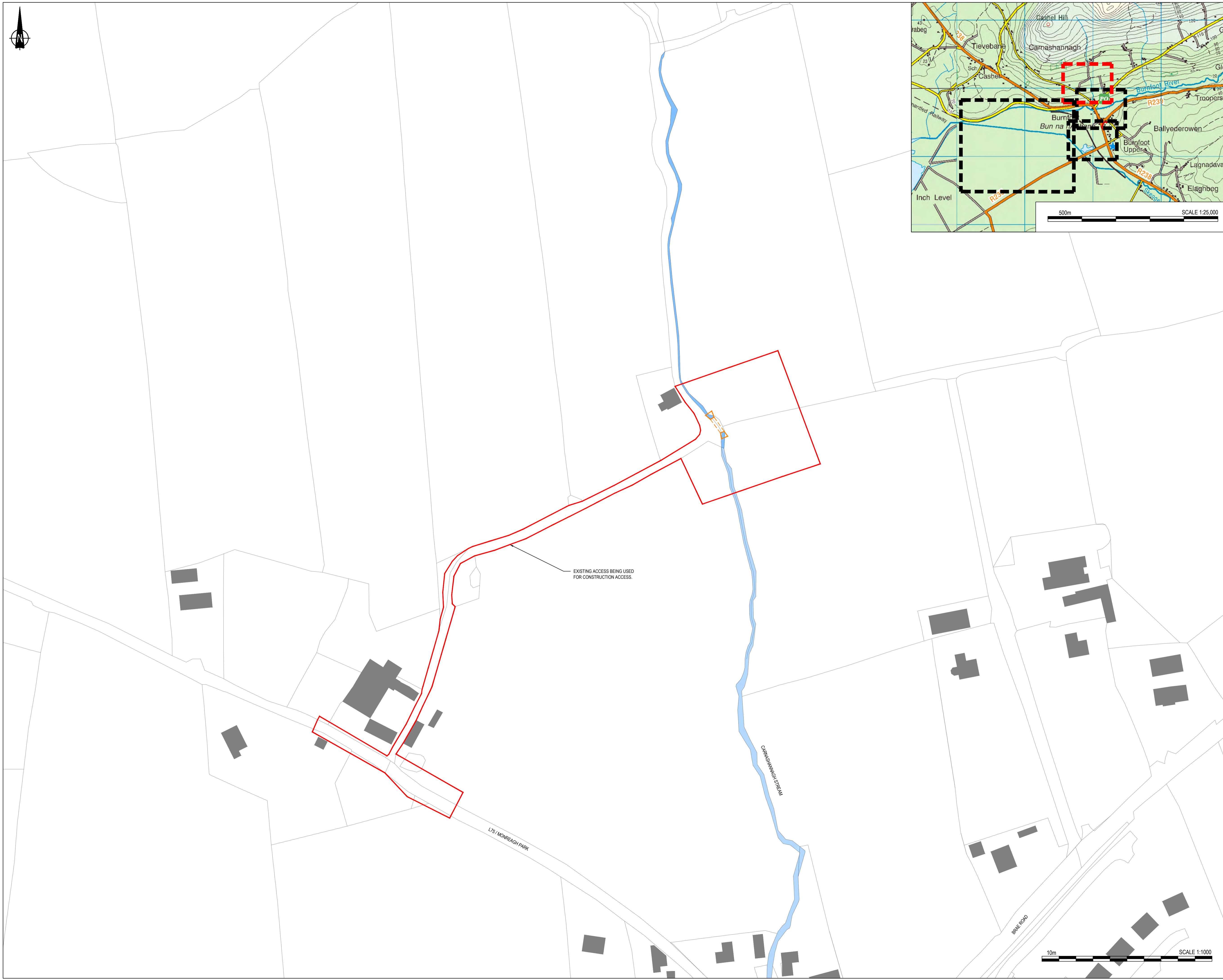
Title
Site Layout Plan
Sheet 2 of 4

Project Number	Sheet Size	Drawing Scale
IBE2204	A1	1:1000




Drawing Number
IBE2204_Bt_102

Drawn By	Status	Revision
NM	Planning	E

Checked By	Approved By	Date
FC	FC	04/06/2024




NOTES

1. Verifying Dimensions.
The contractor shall verify dimensions against such other drawings or site conditions as pertain to this part of the work.
2. Existing Services.
Any information concerning the location of existing services indicated on this drawing is intended for general guidance only. It shall be the responsibility of the contractor to determine and verify the exact horizontal and vertical alignment of all cables, pipes, etc. (both underground and overhead) before work commences.
3. Issue of Drawings.
Hard copies, dwf and pdf will form a controlled issue of the drawing. All other formats (dwg, dxf etc.) are deemed to be an uncontrolled issue and any work carried out based on these files is at the recipient's own risk. RPS will not accept any responsibility for any errors arising from the use of these files, either by human error by the recipient, listing of un-dimensioned measurements, compatibility issues with the recipient's software, and any errors arising when these files are used to aid the recipient's drawing production, or setting out on site.
4. Legend
 -  Working Area
 -  Proposed Headwall
 -  Proposed Culvert

D	Working Area Amended	NM	24/11/2025
C	Issued For Planning	NM	20/06/2025
B	Changes Made From Clients Comments	NM	07/02/2025
A	Changes Made From Client Comments	NM	31/10/2024
rev	amendments	check	date

rps Elmwood House T +44 (0) 28 90 667914
 74 Boucher Road F +44 (0) 28 90 668286
 Belfast W www.rpsgroup.com/ireland
 BT12 6RZ E ireland@rpsgroup.com

Client


Project
BURNFOOT
 FLOOD RELIEF SCHEME

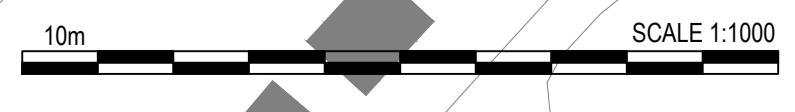
Title
 Site Layout Plan
 Sheet 3 of 4

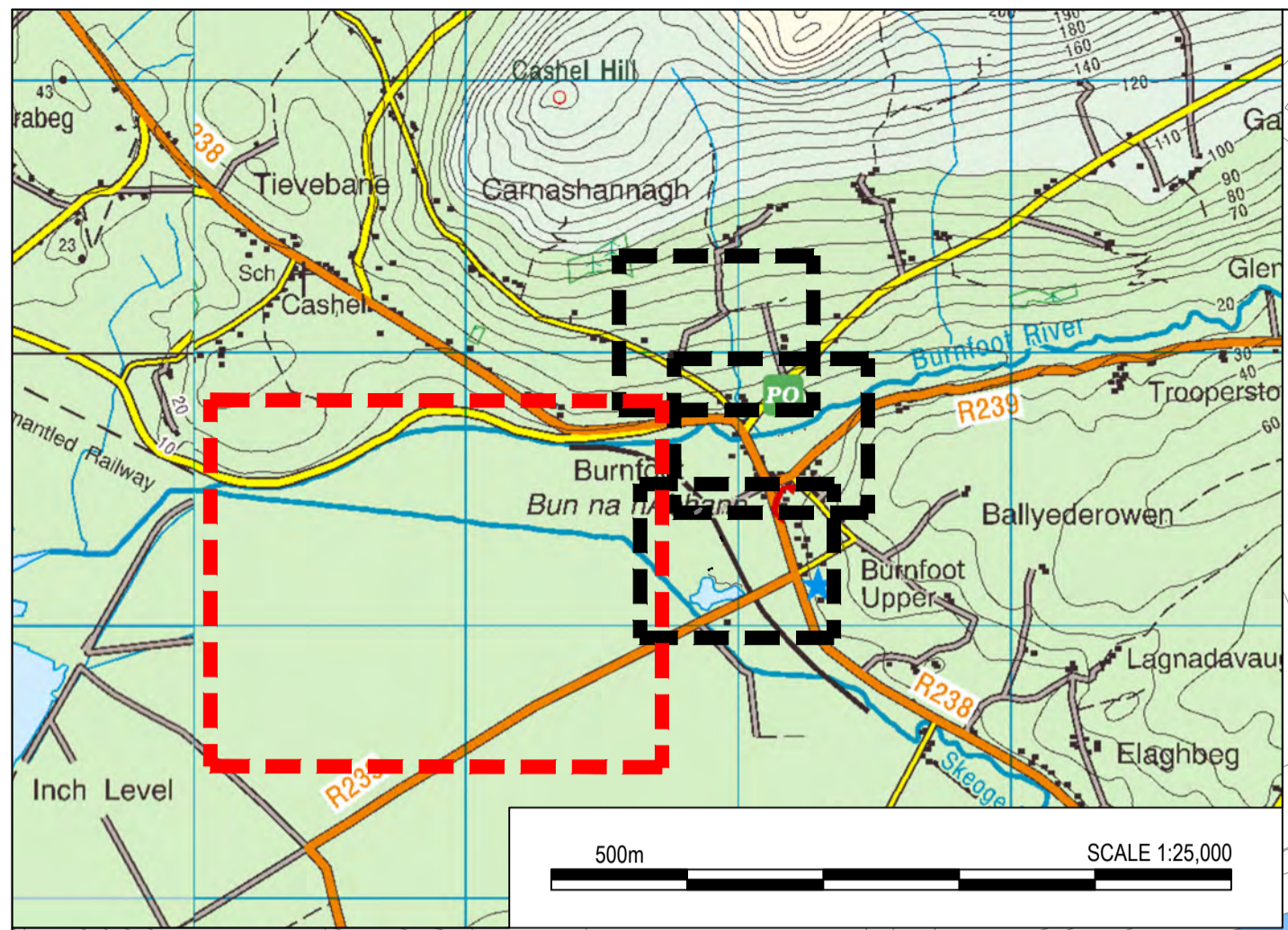
Project Number	Sheet Size	Drawing Scale
IBE2204	A1	1:1000

Drawing Number
IBE2204_Bt_103


Drawn By	Status	Revision
NM	Planning	D

Checked By	Approved By	Date
FC	FC	04/06/2024





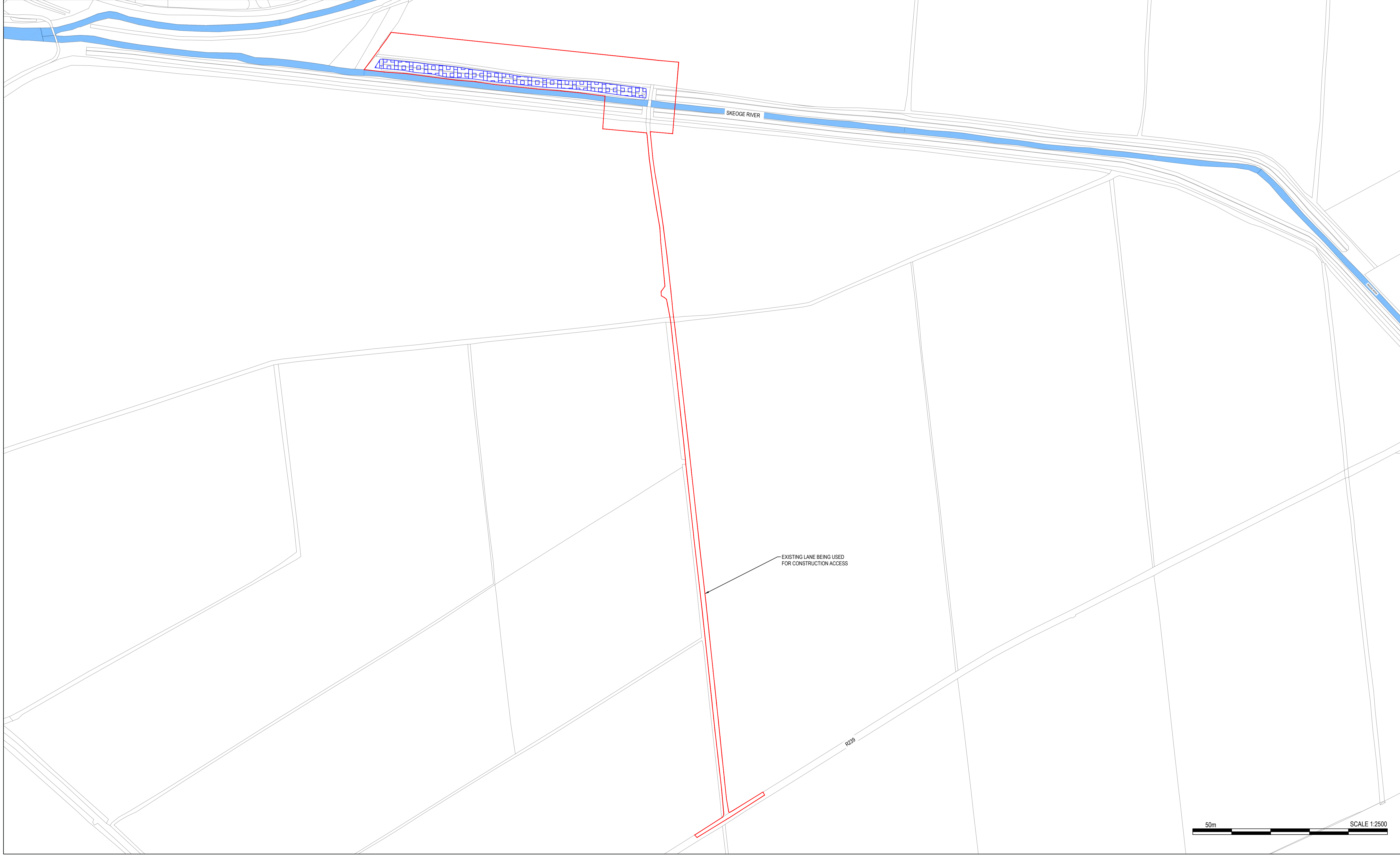
500m SCALE 1:25,000



NOTES

1. Verifying Dimensions.
The contractor shall verify dimensions against such other drawings or site conditions as pertain to this part of the work.
2. Existing Services.
Any information concerning the location of existing services indicated on this drawing is intended for general guidance only. It shall be the responsibility of the contractor to determine and verify the exact horizontal and vertical alignment of all cables, pipes, etc. (both underground and overhead) before work commences.
3. Issue of Drawings.
Hard copies, dwf and pdf will form a controlled issue of the drawing. All other formats (dwg, dxf etc.) are deemed to be an uncontrolled issue and any work carried out based on these files is at the recipient's own risk. RPS will not accept any responsibility for any errors arising from the use of these files, either by human error by the recipient, listing of un-dimensioned measurements, compatibility issues with the recipient's software, and any errors arising when these files are used to aid the recipient's drawing production, or setting out on site.

4. Legend
 - Working Area
 - Existing Embankment To Be Removed



50m SCALE 1:2500

D	Working Area & Embankment to be Removed Amended	NM	24/11/2025
C	Issued For Planning	NM	20/06/2025
B	Changes Made From Clients Comments	NM	07/02/2025
A	Changes Made From Client Comments	NM	31/10/2024
rev	amendments	check	date

rps Elmwood House
74 Boucher Road
Belfast
BT12 6RZ
T +44 (0) 28 90 667914
F +44 (0) 28 90 668286
W www.rpsgroup.com/ireland
E ireland@rpsgroup.com

Client
Comhairle Contae
Dhúna na nGall
Donegal County Council
OPW
Oifig na n-
eSárachta Poblí
Office of Public Works

Project
BURNFOOT
FLOOD RELIEF SCHEME

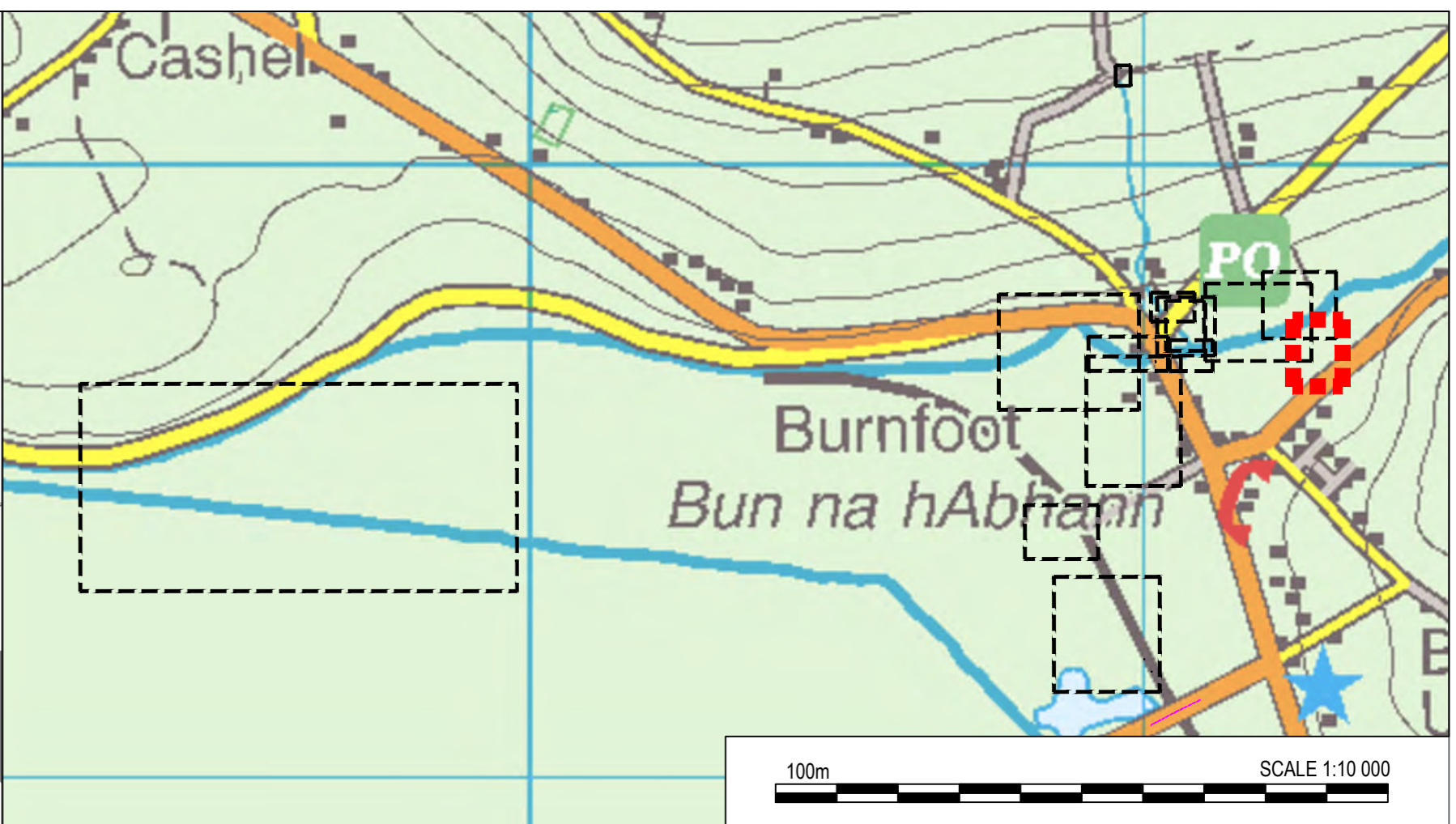
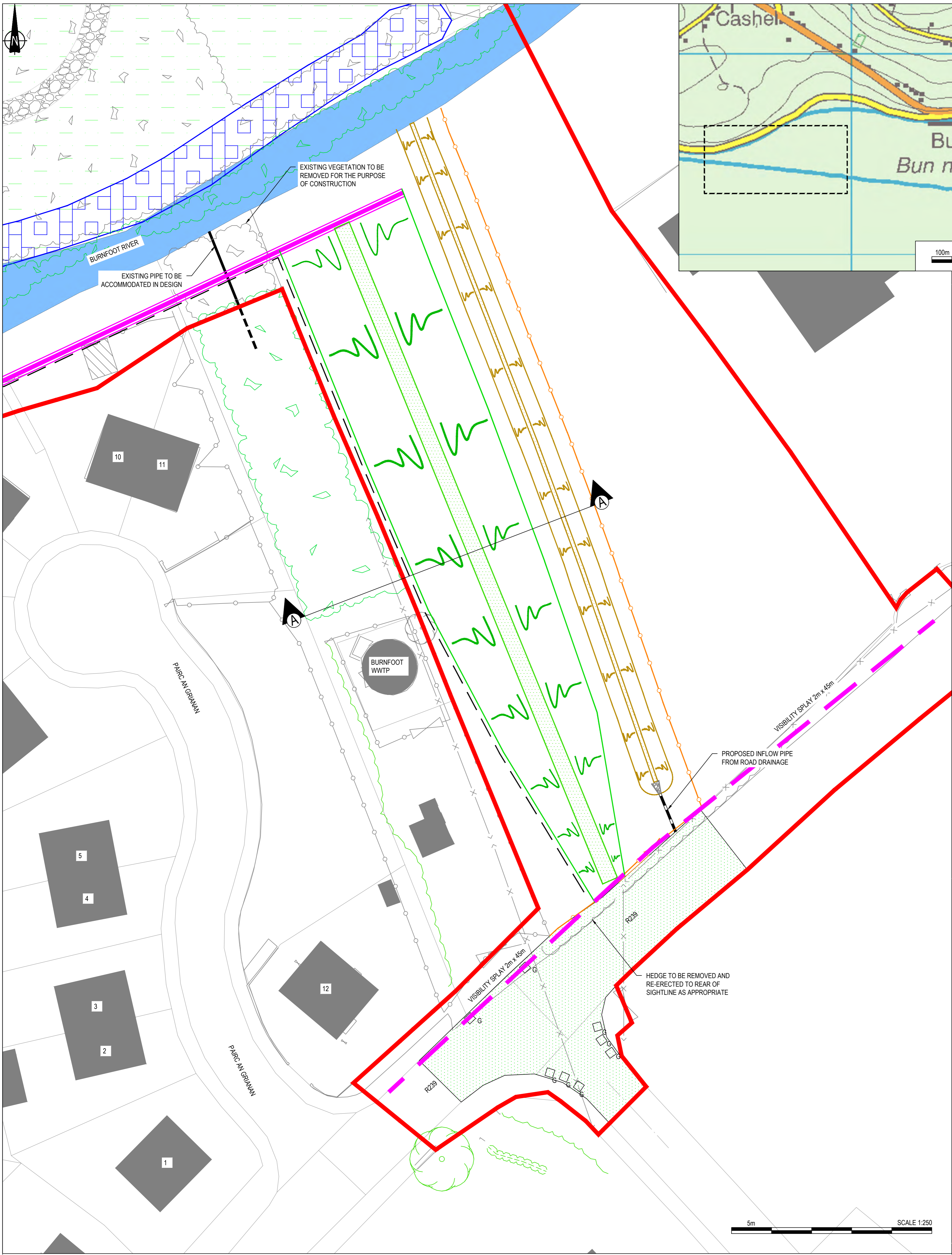
Title
Site Layout Plan
Sheet 4 of 4

Project Number	Sheet Size	Drawing Scale
IBE2204	A1	1:2500

Drawing Number
IBE2204_Bt_104

Drawn By	Status	Revision
NM	Planning	D

Checked By	Approved By	Date
FC	FC	04/06/2024



- NOTES**
- Verifying Dimensions.**
The contractor shall verify dimensions against such other drawings or site conditions as pertain to this part of the work.
 - Existing Services.**
Any information concerning the location of existing services indicated on this drawing is intended for general guidance only. It shall be the responsibility of the contractor to determine and verify the exact horizontal and vertical alignment of all cables, pipes, etc. (both underground and overhead) before work commences.
 - Issue of Drawings.**
Hard copies, dwf and pdf will form a controlled issue of the drawing. All other formats (dwg, dxf etc.) are deemed to be an uncontrolled issue and any work carried out based on these files is at the recipient's own risk. RPS will not accept any responsibility for any errors arising from the use of these files, either by human error by the recipient, listing of un-dimensioned measurements, compatibility issues with the recipient's software, and any errors arising when these files are used to aid the recipient's drawing production, or setting out on site.
 - Legend**
- Proposed RC Flood Wall - Piled Foundation
 - Proposed Embankment
 - Proposed Swale
 - Proposed Back Drainage
 - Proposed Gully
 - Reprofiled Road / Enhanced Road Drainage System
 - Existing Embankment To Be Removed
 - Proposed Gate
 - Proposed Fence
 - Existing Fence
 - Existing Vegetation to be Removed
 - Existing Vegetation
 - Working Area



E	Site Location Viewport Updated	NM	21/01/2026
D	Working Area Amended	NM	24/11/2025
C	Issued For Planning	NM	20/06/2025
B	Changes Made From Client Comments	NM	07/02/2025
A	Changes Made From Client Comments	NM	31/10/2024
rev	amendments	check	date

rps Elmwood House T +44 (0) 28 90 667914
74 Boucher Road F +44 (0) 28 90 668286
Belfast W www.rpsgroup.com/ireland
BT12 6RZ E ireland@rpsgroup.com

Client

Comhairle Contae Dhún na nGall **OPW** Óifig na hOibreacha Publíc
Donegal County Council Óifig de Phoblacht
Office of Public Works

Project

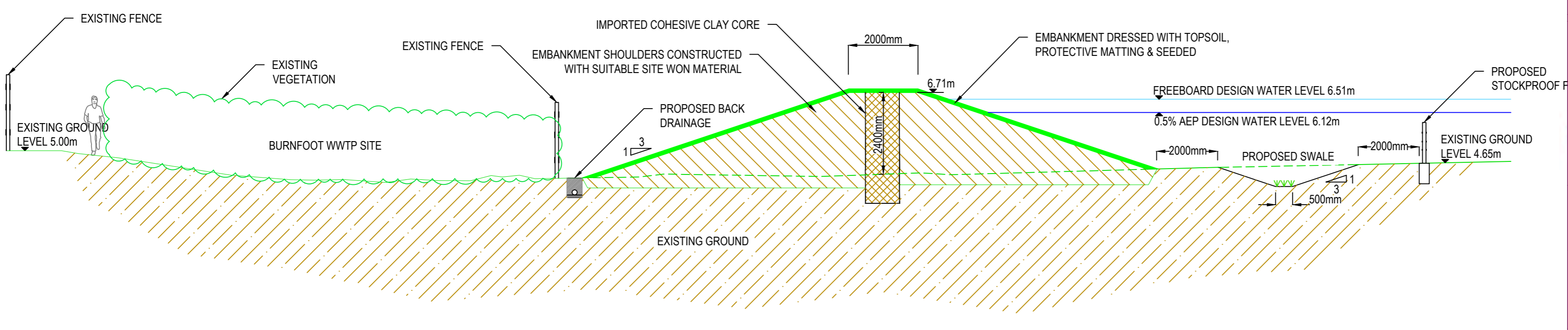
BURNFOOT FLOOD RELIEF SCHEME

Title

Plan View & Cross Section A-A

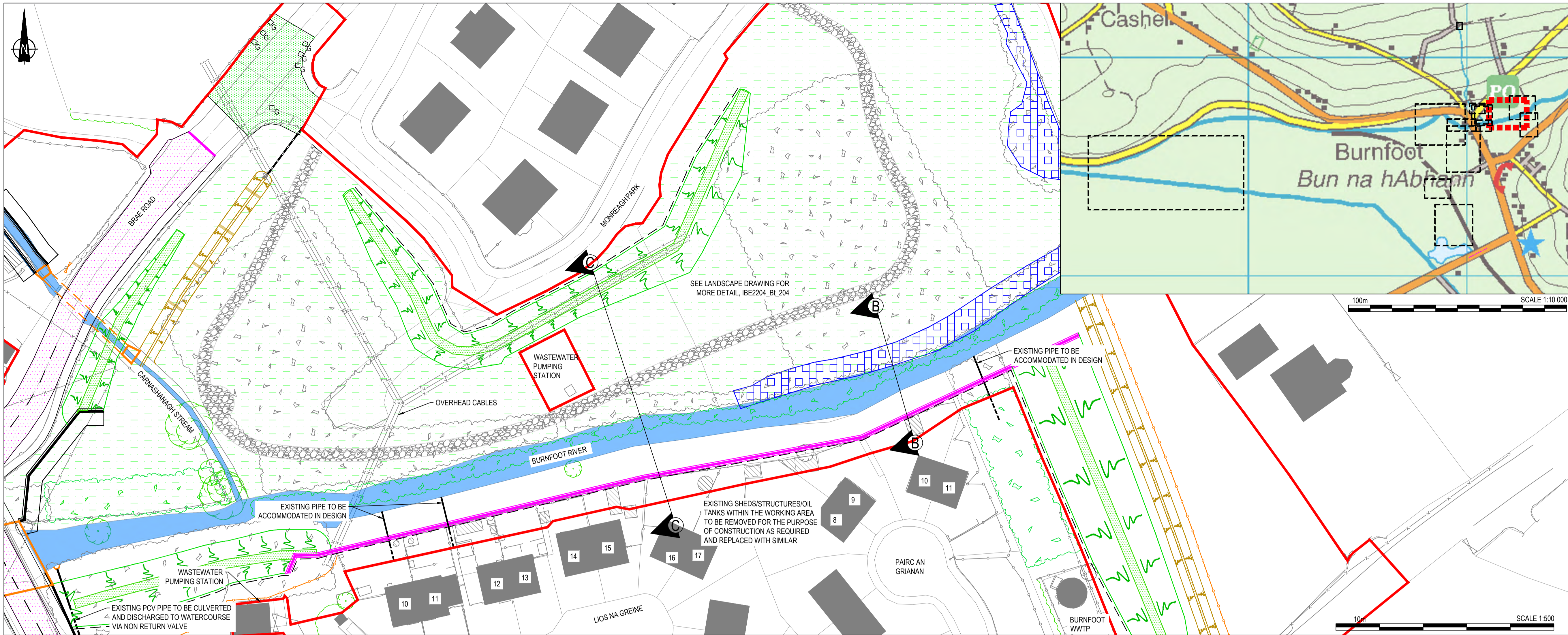
Project Number	Sheet Size	Drawing Scale
IBE2204	A1	As Shown
Drawing Number		
IBE2204_Bt_105		

Drawn By	Status	Revision
NM	Planning	E
Checked By	Approved By	Date
FC	BQ	04/06/2024

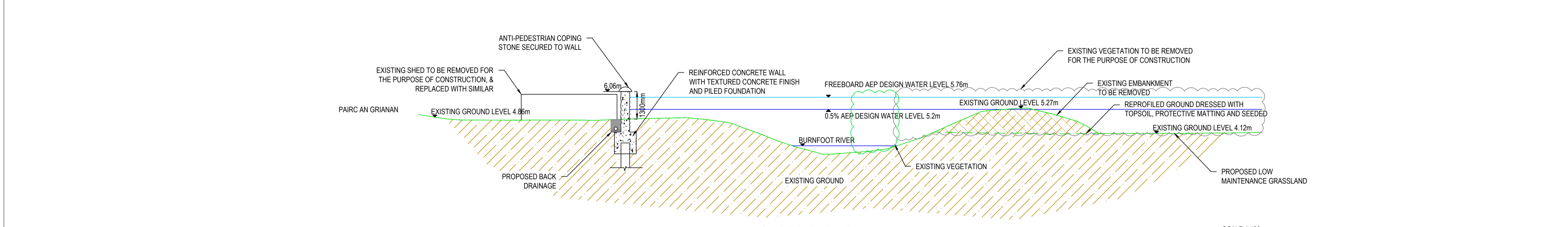


CROSS SECTION A-A
SCALE 1:100

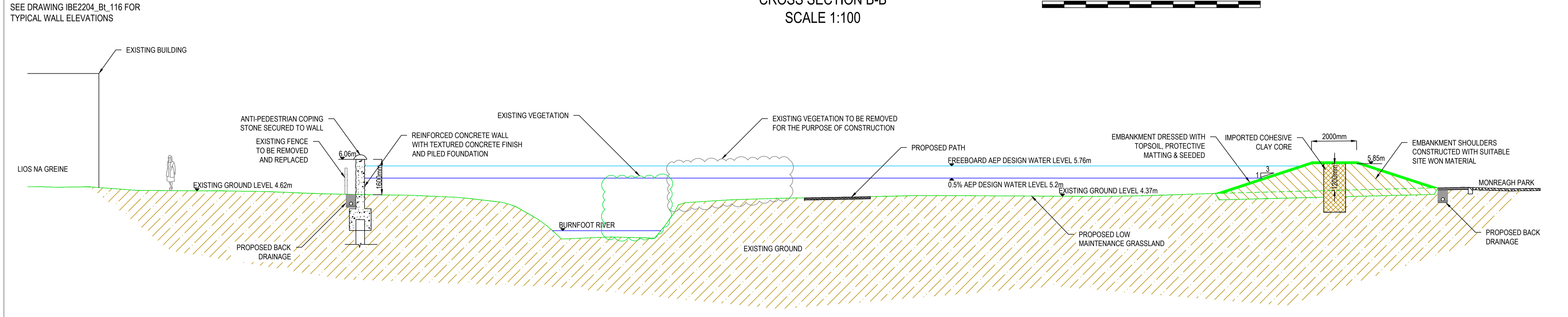




- ### NOTES
- Verifying Dimensions. The contractor shall verify dimensions against such other drawings or site conditions as pertain to this part of the work.
 - Existing Services. Any information concerning the location of existing services indicated on this drawing is intended for general guidance only. It shall be the responsibility of the contractor to determine and verify the exact horizontal and vertical alignment of all cables, pipes, etc. (both underground and overhead) before work commences.
 - Issue of Drawings. Hard copies, dwf and pdf will form a controlled issue of the drawing. All other formats (dwg, dxf etc.) are deemed to be an uncontrolled issue and any work carried out based on these files is at the recipient's own risk. RPS will not accept any responsibility for any errors arising from the use of these files, either by human error by the recipient, listing of un-dimensioned measurements, compatibility issues with the recipient's software, and any errors arising when these files are used to aid the recipient's drawing production, or setting out on site.
 - Legend
 - Proposed RC Flood Wall - L Shaped
 - Proposed RC Flood Wall - Piled Foundation
 - Proposed Embankment
 - Proposed Swale
 - Proposed Pipe
 - Proposed Headwall
 - Proposed Culvert
 - Proposed Back Drainage
 - Proposed Bridge Location
 - Proposed Gully
 - Reprofiled Road / Enhanced Road Drainage System
 - Proposed Raised Road
 - Existing Embankment To Be Removed
 - Proposed Gate
 - Proposed Fence
 - Existing Fence
 - Existing Vegetation to be Removed
 - Existing Vegetation
 - Landscaped Area See Drawing IBE2204_Bt_204
 - Working Area



CROSS SECTION B-B
SCALE 1:100



CROSS SECTION C-C
SCALE 1:100

rev	amendments	check	date
E	Site Location Viewport Updated	NM	21/01/2026
D	Working Area Amended	NM	24/11/2025
C	Issued For Planning	NM	20/06/2025
B	Changes Made From Client Comments	NM	07/02/2025
A	Changes Made From Client Comments	NM	31/10/2024

rps Elmwood House
74 Boucher Road
Belfast
BT12 6RZ

T +44 (0) 28 90 667914
F +44 (0) 28 90 668286
W www.rpsgroup.com/ireland
E ireland@rpsgroup.com

Client

Comhairle Contae
Dhúin na nGall
Donegal County Council

OPW
Óigheara
cSáirdeacha Poblaithe
Office of Public Works

Project

BURNFOOT
FLOOD RELIEF SCHEME

Title

Plan View & Cross Sections B-B & C-C

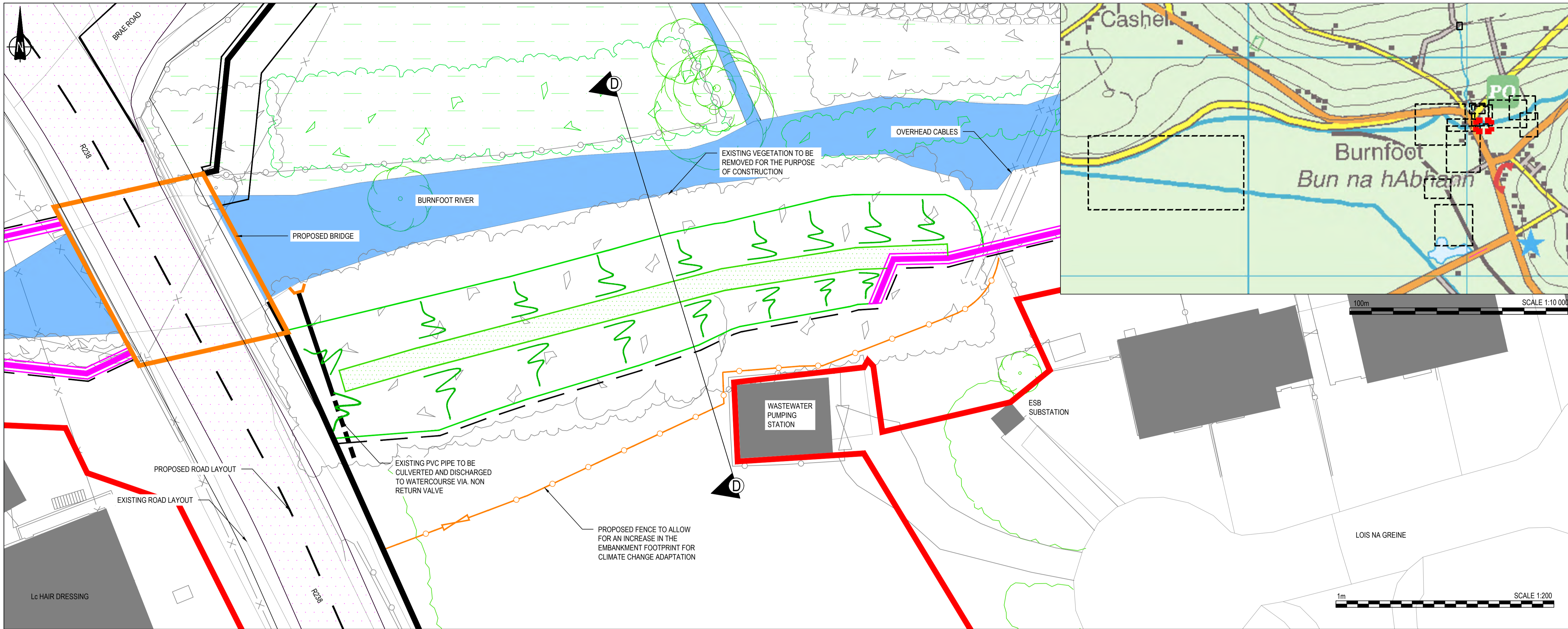
Project Number	Sheet Size	Drawing Scale
IBE2204	A1	As Shown

Drawing Number

IBE2204_Bt_106

Drawn By	Status	Revision
NM	Planning	E

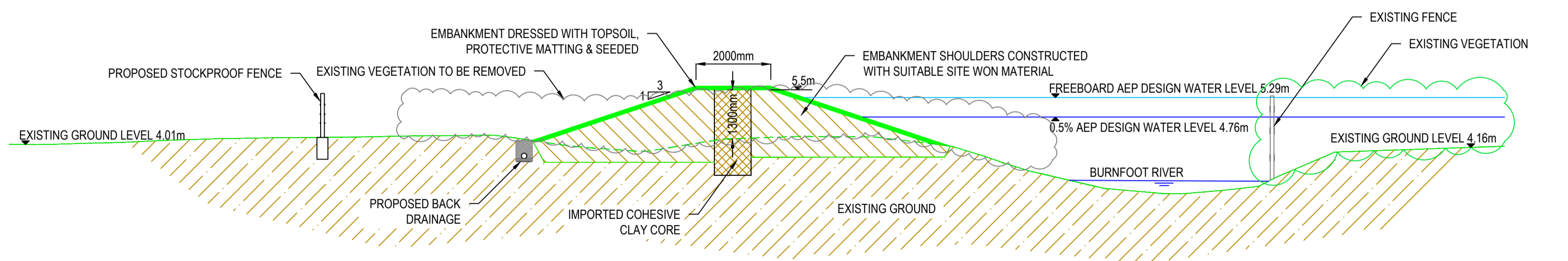
Checked By	Approved By	Date
FC	BQ	04/06/2024



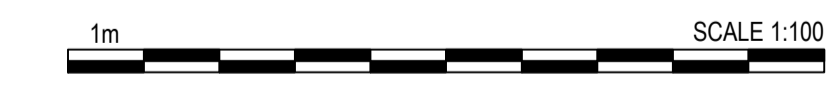
NOTES

- Verifying Dimensions.**
The contractor shall verify dimensions against such other drawings or site conditions as pertain to this part of the work.
- Existing Services.**
Any information concerning the location of existing services indicated on this drawing is intended for general guidance only. It shall be the responsibility of the contractor to determine and verify the exact horizontal and vertical alignment of all cables, pipes, etc. (both underground and overhead) before work commences.
- Issue of Drawings.**
Hard copies, dwf and pdf will form a controlled issue of the drawing. All other formats (dwg, dxf etc.) are deemed to be an uncontrolled issue and any work carried out based on these files is at the recipient's own risk. RPS will not accept any responsibility for any errors arising from the use of these files, either by human error by the recipient, listing of un-dimensioned measurements, compatibility issues with the recipient's software, and any errors arising when these files are used to aid the recipient's drawing production, or setting out on site.
- Legend**

- Proposed RC Flood Wall - L Shaped
- Proposed RC Flood Wall - Piled Foundation
- Proposed Embankment
- Proposed Bridge Abutment
- Proposed Back Drainage
- Proposed Gate
- Proposed Fence
- Existing Fence
- Existing Vegetation to be Removed
- Existing Vegetation
- Landscaped Area See Drawing IBE2204_Bt_204
- Working Area



CROSS SECTION D-D
SCALE 1:100



E	Site Location Viewport Updated	NM	21/01/2026
D	Working Area Amended	NM	24/11/2025
C	Issued For Planning	NM	20/06/2025
B	Changes Made From Client Comments	NM	07/02/2025
A	Changes Made From Client Comments	NM	31/10/2024
rev	amendments	check	date

rps Elmwood House
74 Boucher Road
Belfast
BT12 6RZ

T +44 (0) 28 90 667914
F +44 (0) 28 90 668286
W www.rpsgroup.com/ireland
E ireland@rpsgroup.com

Client

Comhairle Contae
Dhúin na nGall
Donegal County Council

OPW
Oifig na nGníomhaíochtaí
Óifis de Phoblacht
Office of Public Works

Project

BURNFOOT
FLOOD RELIEF SCHEME

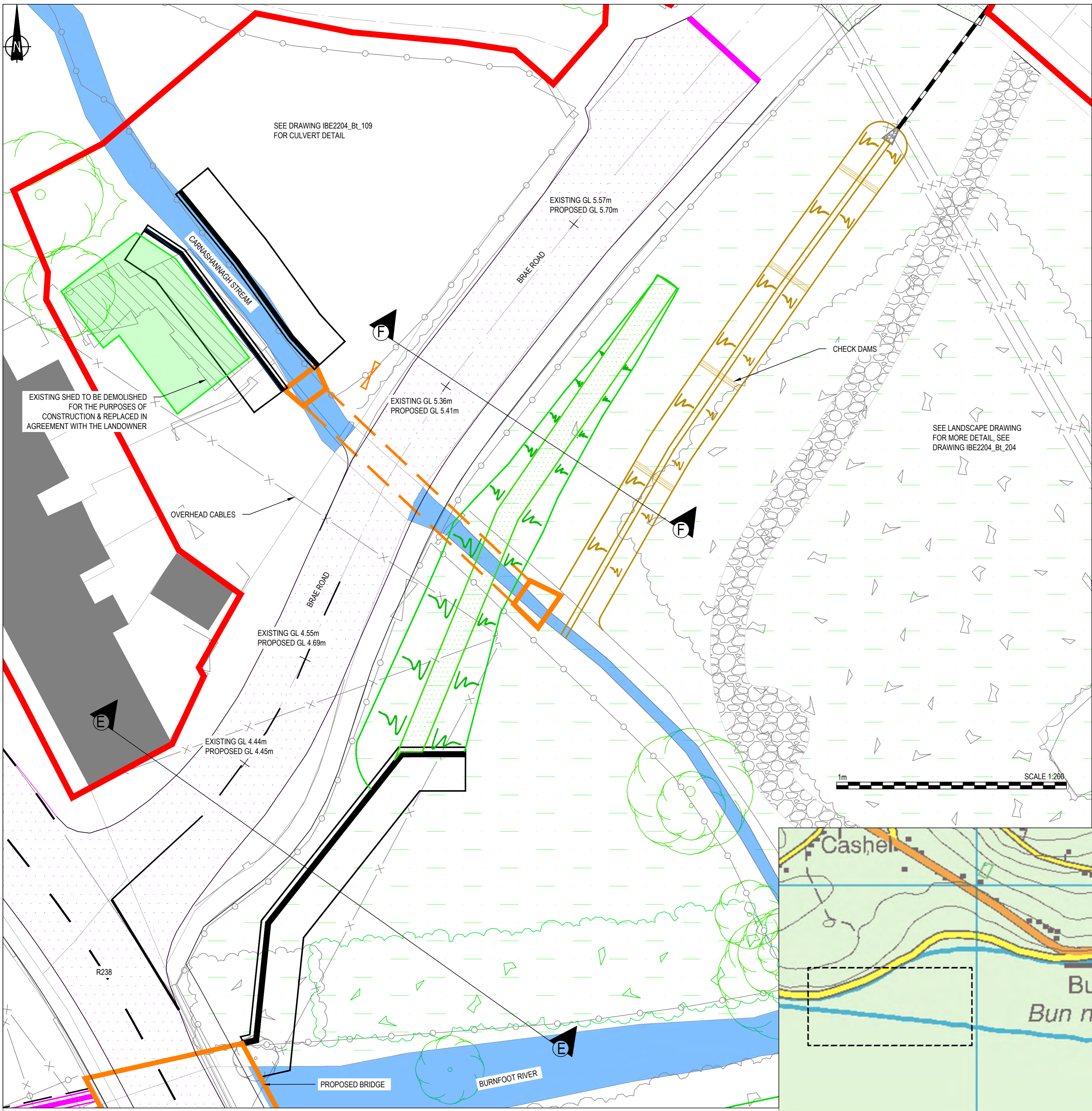
Title
Plan View & Cross Section D-D

Project Number	Sheet Size	Drawing Scale
IBE2204	A1	As Shown

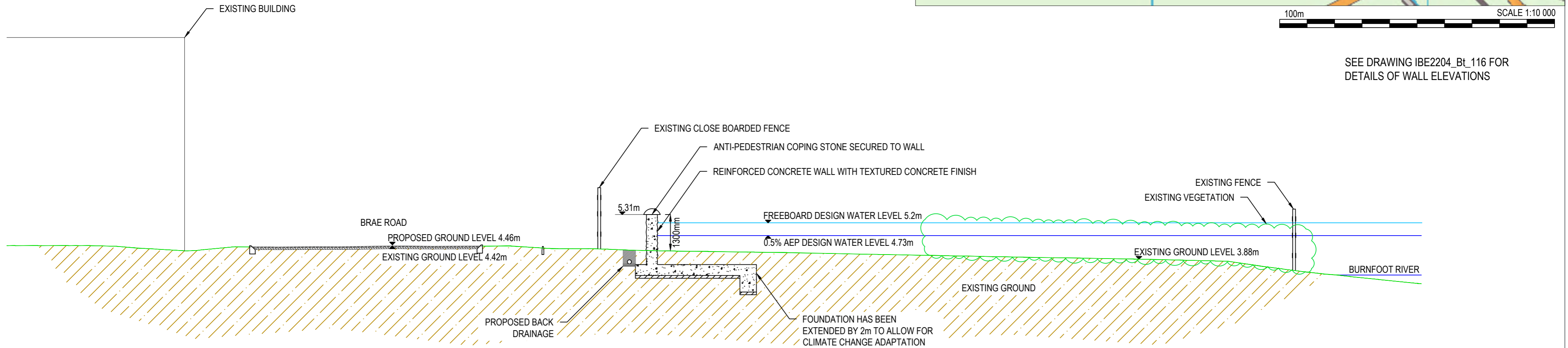
Drawing Number
IBE2204_Bt_107

Drawn By	Status	Revision
NM	Planning	E

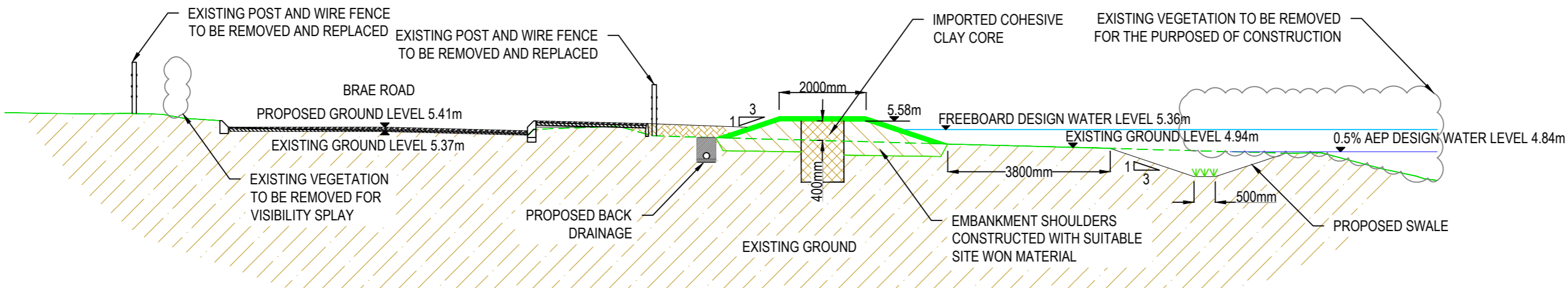
Checked By	Approved By	Date
FC	BQ	04/06/2024



- ### NOTES
1. Verifying Dimensions. The contractor shall verify dimensions against such other drawings or site conditions as pertain to this part of the work.
 2. Existing Services. Any information concerning the location of existing services indicated on this drawing is intended for general guidance only. It shall be the responsibility of the contractor to determine and verify the exact horizontal and vertical alignment of all cables, pipes, etc. (both underground and overhead) before work commences.
 3. Issue of Drawings. Hard copies, dwf and pdf will form a controlled issue of the drawing. All other formats (dwg, dxf etc.) are deemed to be an uncontrolled issue and any work carried out based on these files is at the recipient's own risk. RPS will not accept any responsibility for any errors arising from the use of these files, either by human error or by the recipient, listing of un-dimensioned measurements, compatibility issues with the recipient's software, and any errors arising when these files are used to aid the recipient's drawing production, or setting out on site.
 4. Legend
 - Proposed RC Flood Wall - L Shaped
 - Proposed RC Flood Wall - Piled Foundation
 - Proposed Embankment
 - Proposed Swale
 - Proposed Pipe
 - Proposed Headwall
 - Proposed Culvert
 - Proposed Back Drainage
 - Proposed Raised Road
 - Proposed Gate
 - Proposed Fence
 - Existing Fence
 - Existing Vegetation to be Removed
 - Existing Vegetation
 - Landscaped Area See Drawing IBE2204_Bt_204
 - Working Area



CROSS SECTION E-E
SCALE 1:100



CROSS SECTION F-F
SCALE 1:100

E	Site Location Viewport Updated	NM	21/01/2026
D	Working Area Amended	NM	24/11/2025
C	Issued For Planning	NM	20/06/2025
B	Changes Made From Client Comments	NM	07/02/2025
A	Changes Made From Client Comments	NM	31/10/2024
rev	amendments	check	date

rps Elmwood House
74 Boucher Road
Belfast
BT12 6RZ

T +44 (0) 28 90 667914
F +44 (0) 28 90 668286
W www.rpsgroup.com/ireland
E ireland@rpsgroup.com

Client
Comhairle Contae Dhún na nGall
Donegal County Council

OPW
Óifig na hOibríochtaí Poblaithe
Office of Public Works

Project
BURNFOOT FLOOD RELIEF SCHEME

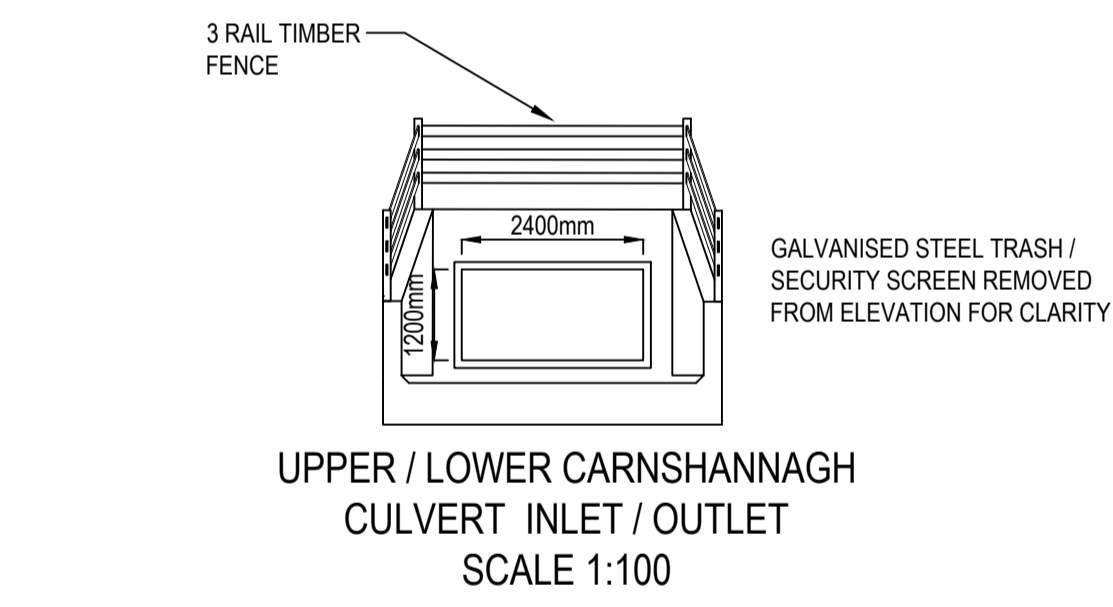
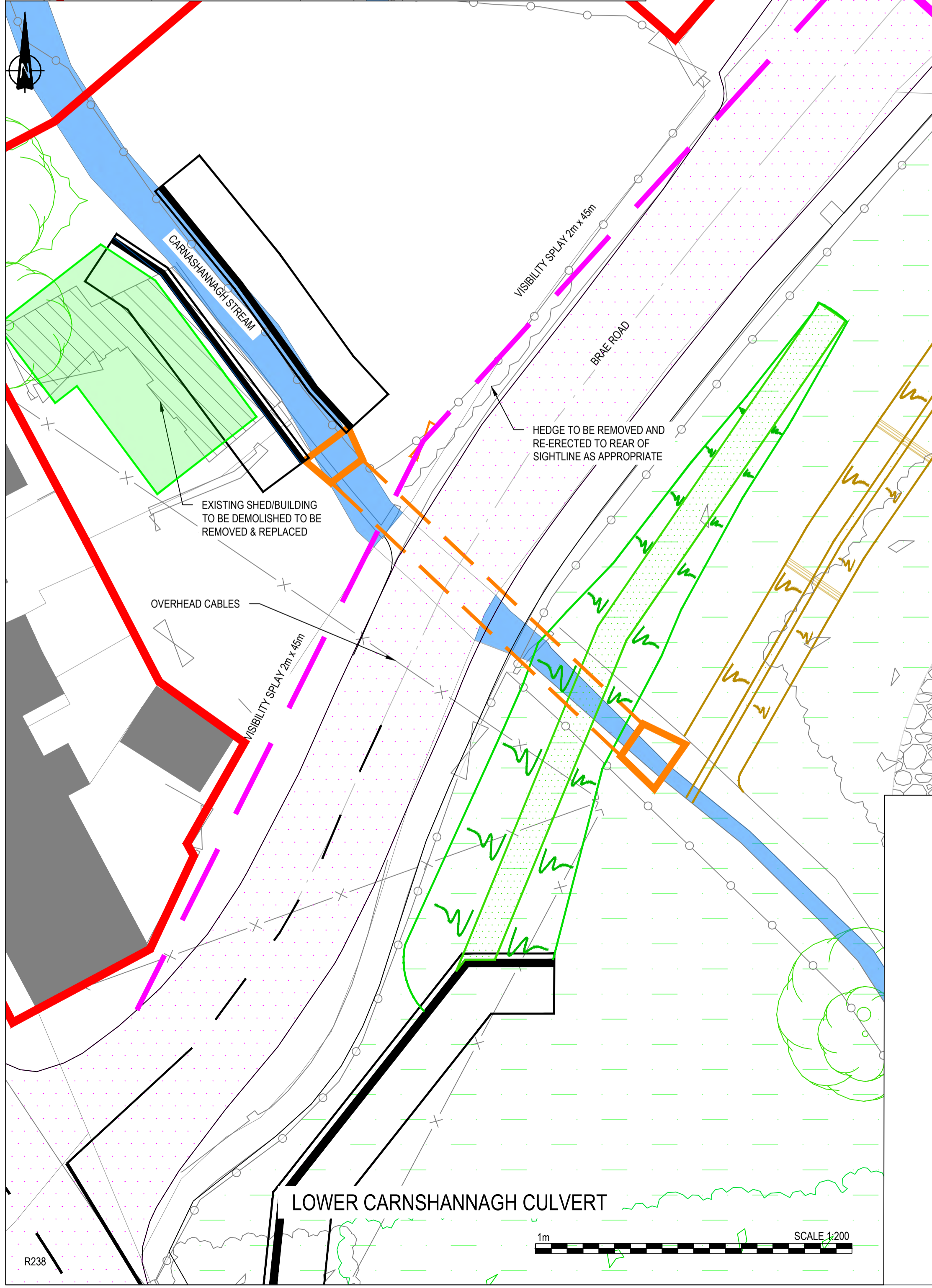
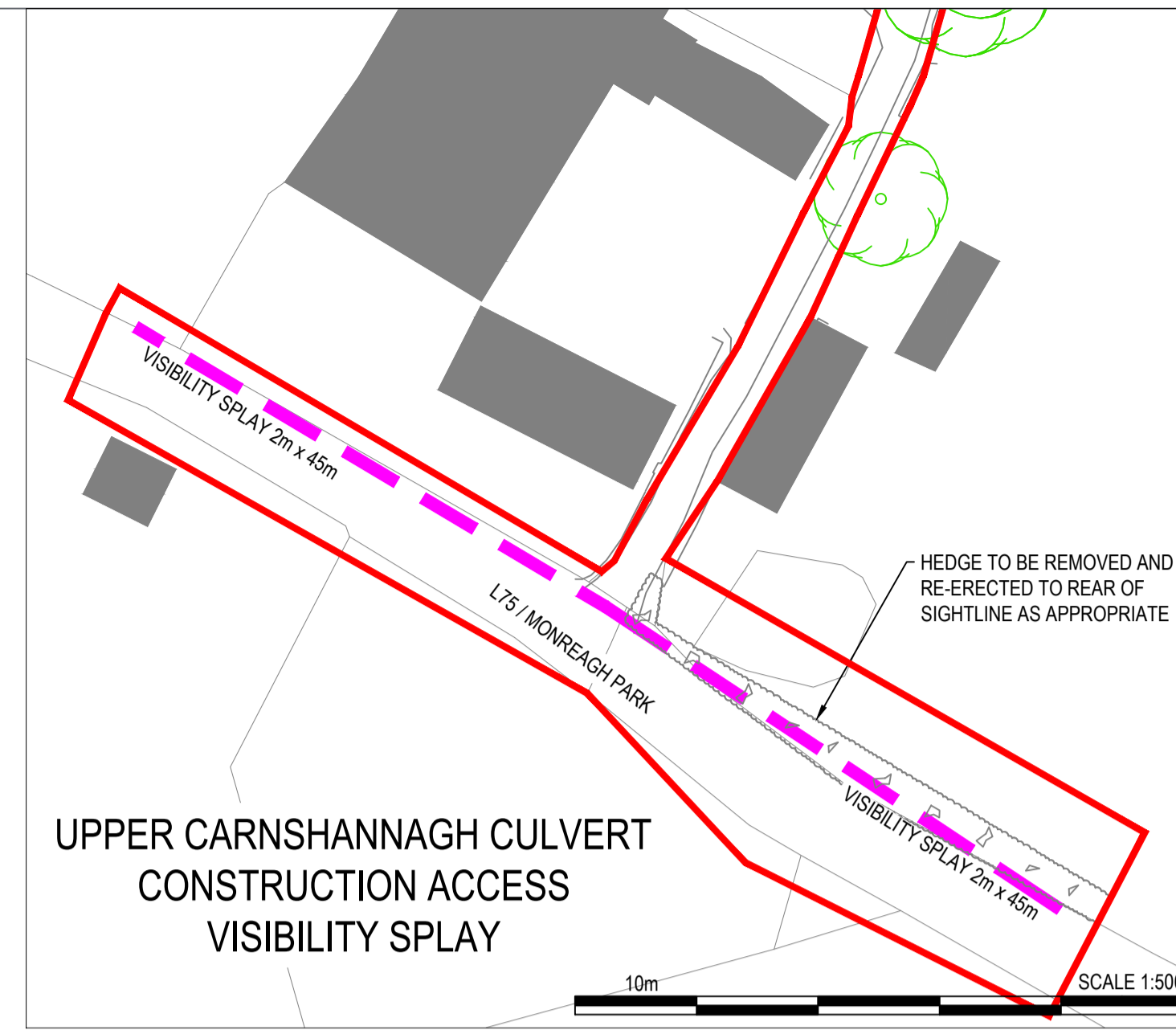
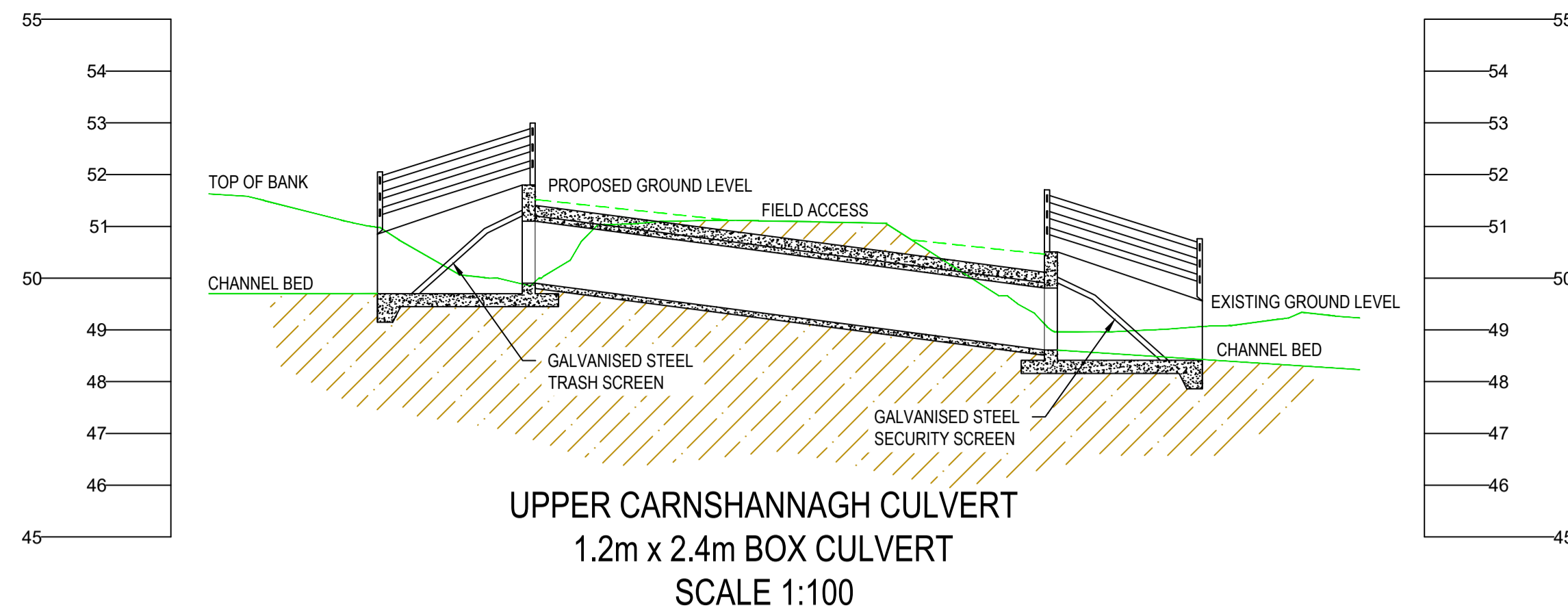
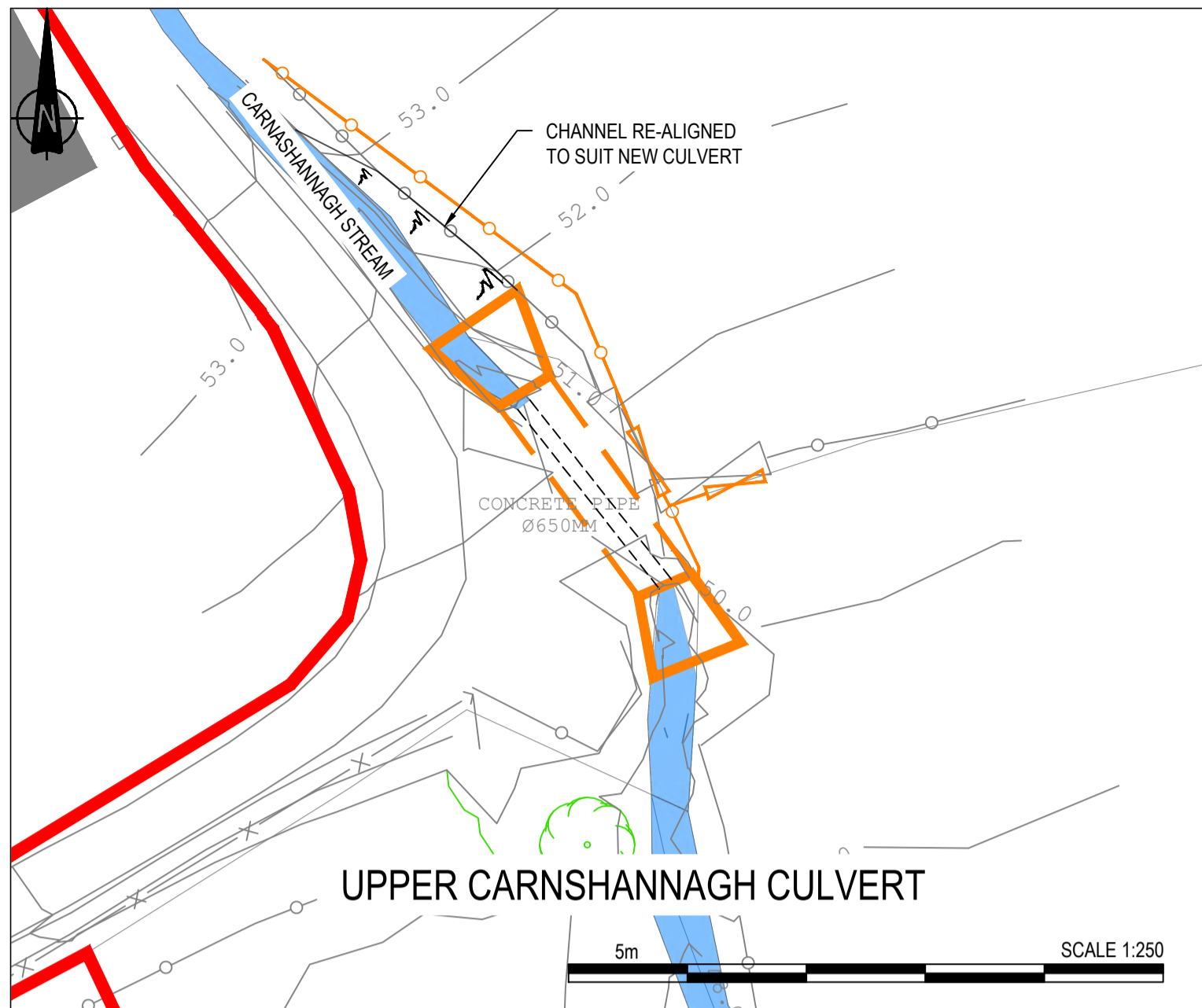
Title
Plan View & Cross Sections E-E & F-F

Project Number	Sheet Size	Drawing Scale
IBE2204	A1	As Shown

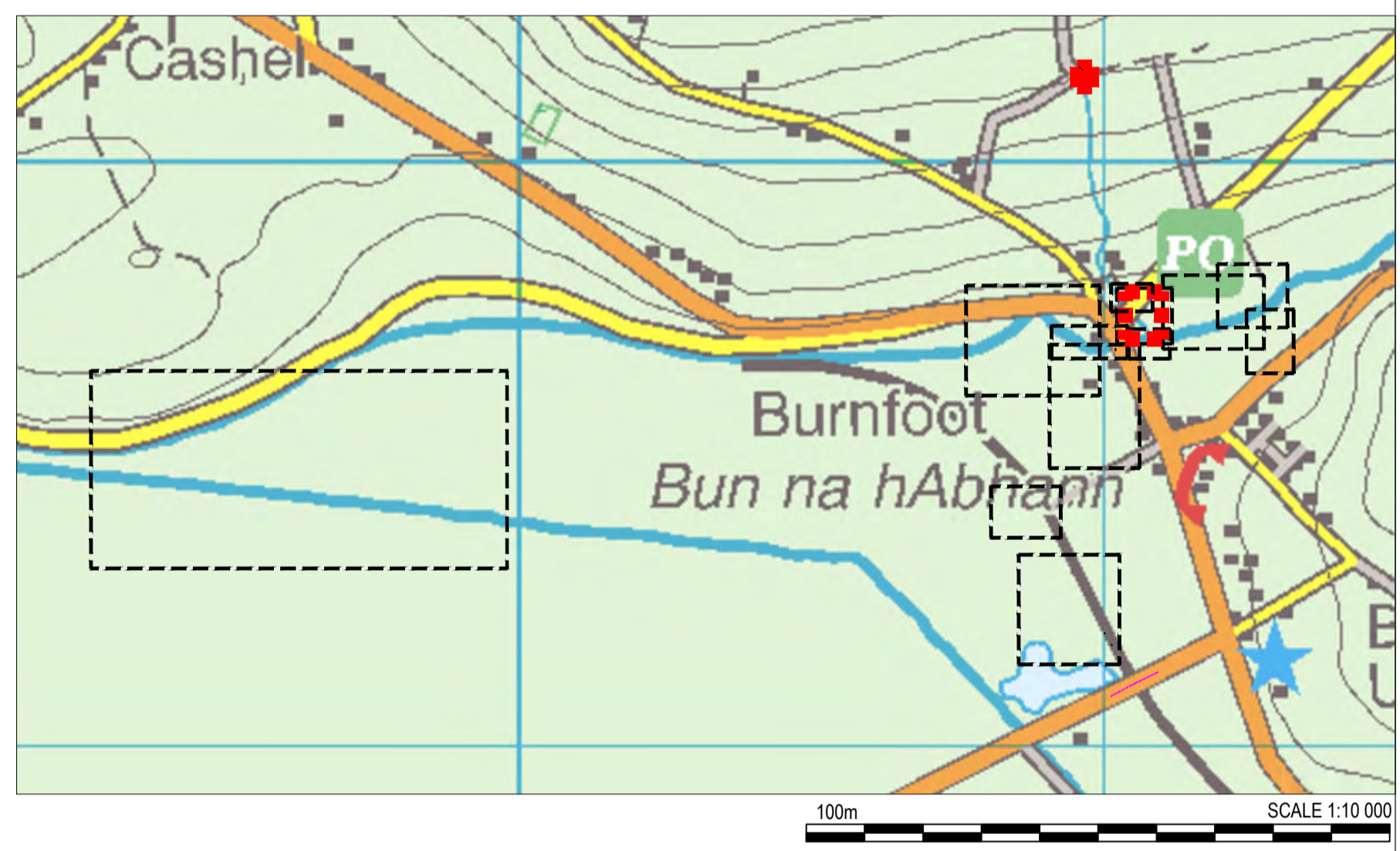
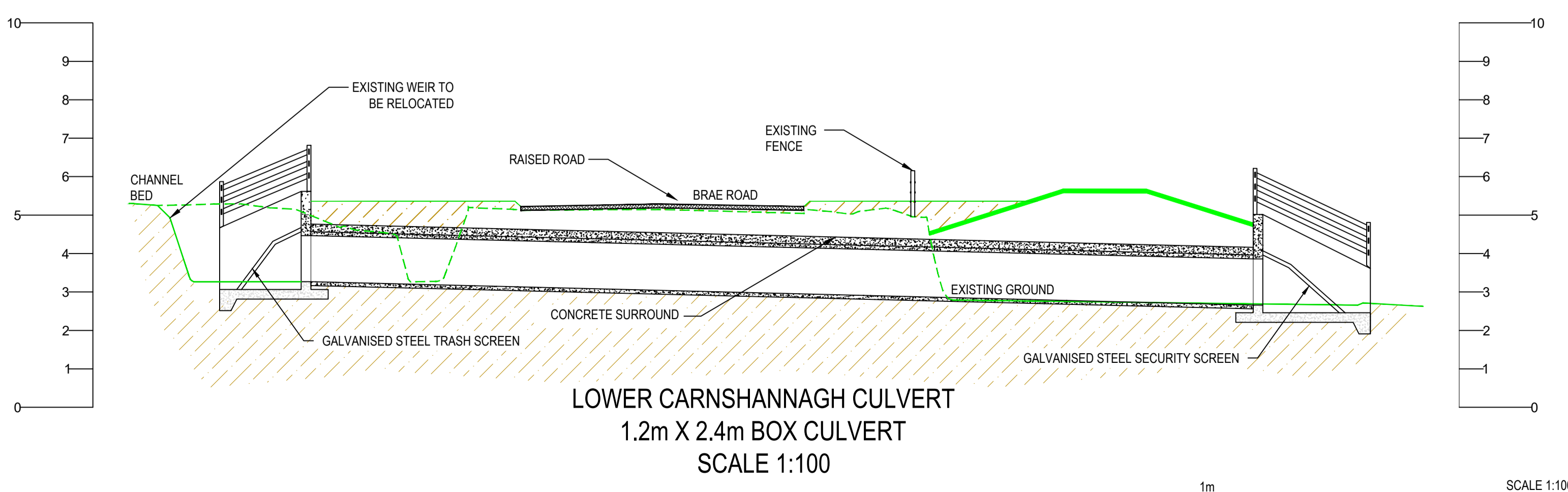
Drawing Number
IBE2204_Bt_108

Drawn By	Status	Revision
NM	Planning	E

Checked By	Approved By	Date
FC	BQ	04/06/2024



TRASH SCREENS WILL BE PROVIDED AT CULVERT INLETS AND SECURITY WILL BE PROVIDED AND CULVERT OUTLETS AS REQUIRED



NOTES

- Verifying Dimensions. The contractor shall verify dimensions against such other drawings or site conditions as pertain to this part of the work.
- Existing Services. Any information concerning the location of existing services indicated on this drawing is intended for general guidance only. It shall be the responsibility of the contractor to determine and verify the exact horizontal and vertical alignment of all cables, pipes, etc. (both underground and overhead) before work commences.
- Issue of Drawings. Hard copies, dwf and pdf will form a controlled issue of the drawing. All other formats (dwg, dxf etc.) are deemed to be an uncontrolled issue and any work carried out based on these files is at the recipient's own risk. RPS will not accept any responsibility for any errors arising from the use of these files, either by human error by the recipient, listing of un-dimensioned measurements, compatibility issues with the recipient's software, and any errors arising when these files are used to aid the recipient's drawing production, or setting out on site.
- Legend

- Proposed RC Flood Wall - L Shaped
- Proposed RC Flood Wall - Piled Foundation
- Proposed Embankment
- Proposed Swale
- Proposed Back Drainage
- Proposed Headwall
- Proposed Culvert
- Proposed Raised Road
- Proposed Gate
- Proposed Fence
- Existing Fence
- Existing Vegetation to be Removed
- Existing Vegetation
- Landscaped Area See Drawing IBE2204_Bt_204
- Working Area

E	Site Location Viewport Updated & Visibility Splays Amended	NM	21/01/2026
D	Working Area Amended	NM	24/11/2025
C	Issued For Planning	NM	20/06/2025
B	Changes Made From Client Comments	NM	07/02/2025
A	Changes Made From Client Comments	NM	31/10/2024
rev	amendments	check	date

rps Elmwood House
74 Boucher Road
Belfast
BT12 6RZ

T +44 (0) 28 90 667914
F +44 (0) 28 90 668286
W www.rpsgroup.com/ireland
E ireland@rpsgroup.com

Client

Comhairle Contae Donegal County Council

OPW Oifig na nGall
Office of Public Works

Project

BURNFOOT FLOOD RELIEF SCHEME

Title

Plan View & Cross Sections
Carnshannagh Culverts

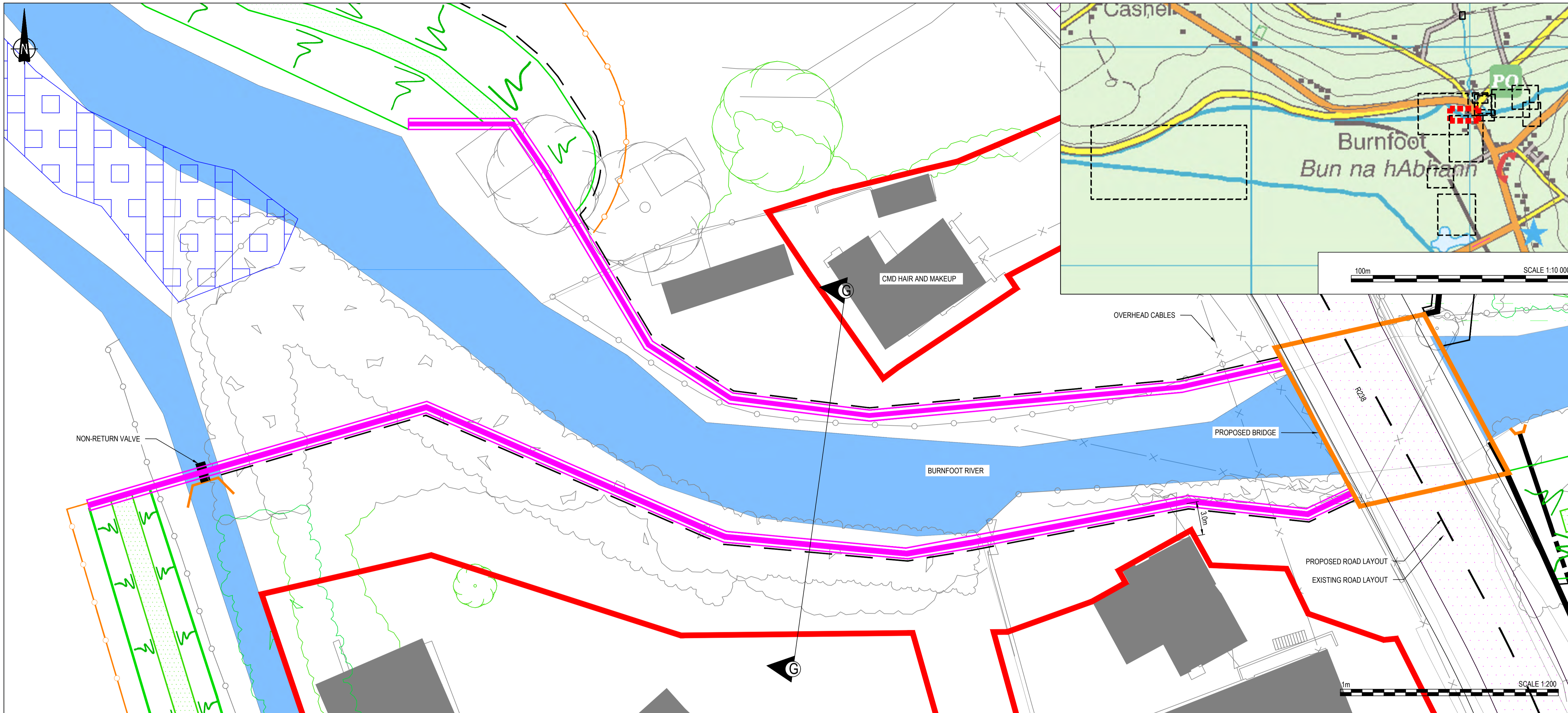
Project Number IBE2204	Sheet Size A1	Drawing Scale As Shown
---------------------------	------------------	---------------------------

Drawing Number

IBE2204_Bt_109

Drawn By NM	Status Planning	Revision E
----------------	--------------------	---------------

Checked By FC	Approved By BQ	Date 04/06/2024
------------------	-------------------	--------------------



- NOTES**
- Verifying Dimensions.**
The contractor shall verify dimensions against such other drawings or site conditions as pertain to this part of the work.
 - Existing Services.**
Any information concerning the location of existing services indicated on this drawing is intended for general guidance only. It shall be the responsibility of the contractor to determine and verify the exact horizontal and vertical alignment of all cables, pipes, etc. (both underground and overhead) before work commences.
 - Issue of Drawings.**
Hard copies, dwf and pdf will form a controlled issue of the drawing. All other formats (dwg, dxf etc.) are deemed to be an uncontrolled issue and any work carried out based on these files is at the recipient's own risk. RPS will not accept any responsibility for any errors arising from the use of these files, either by human error by the recipient, listing of un-dimensioned measurements, compatibility issues with the recipient's software, and any errors arising when these files are used to aid the recipient's drawing production, or setting out on site.
 - Legend**
- Proposed RC Flood Wall - L Shaped
 - Proposed RC Flood Wall - Piled Foundation
 - Proposed Embankment
 - Proposed Back/Linear Drainage
 - Proposed Fence
 - Existing Embankment To Be Removed
 - Existing Fence
 - Existing Vegetation to be Removed
 - Existing Vegetation
 - Working Area

rev	amendments	check	date
A	Changes Made From Client Comments	NM	31/10/2024
B	Changes Made From Client Comments	NM	07/02/2025
C	Issued For Planning	NM	20/06/2025
D	Working Area & Embankment to be Removed Amended	NM	24/11/2025
E	Site Location Viewport Updated	NM	21/01/2026

rps Elmwood House
74 Boucher Road
Belfast
BT12 6RZ

T +44 (0) 28 90 667914
F +44 (0) 28 90 668286
W www.rpsgroup.com/ireland
E ireland@rpsgroup.com

Client
Comhairle Contae Donegal **OPW**
Dhúlaíocht nGall Donegal County Council

Project
BURNFOOT FLOOD RELIEF SCHEME

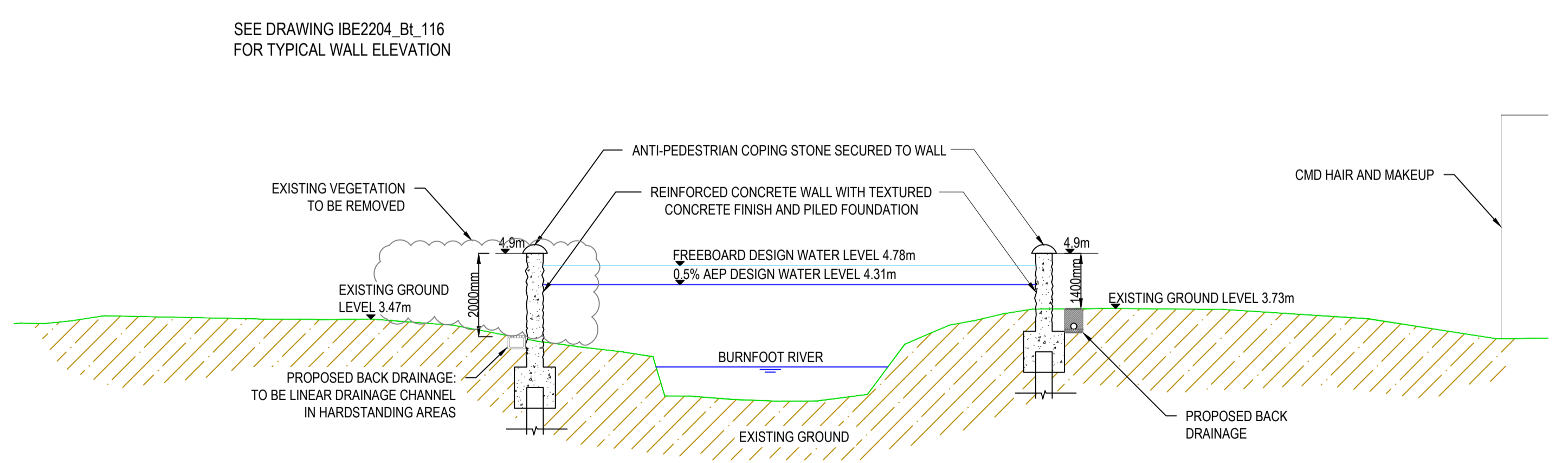
Title
Plan View & Cross Section G-G

Project Number IBE2204	Sheet Size A1	Drawing Scale As Shown
---------------------------	------------------	---------------------------

Drawing Number
IBE2204_Bt_110

Drawn By NM	Status Planning	Revision E
----------------	--------------------	---------------

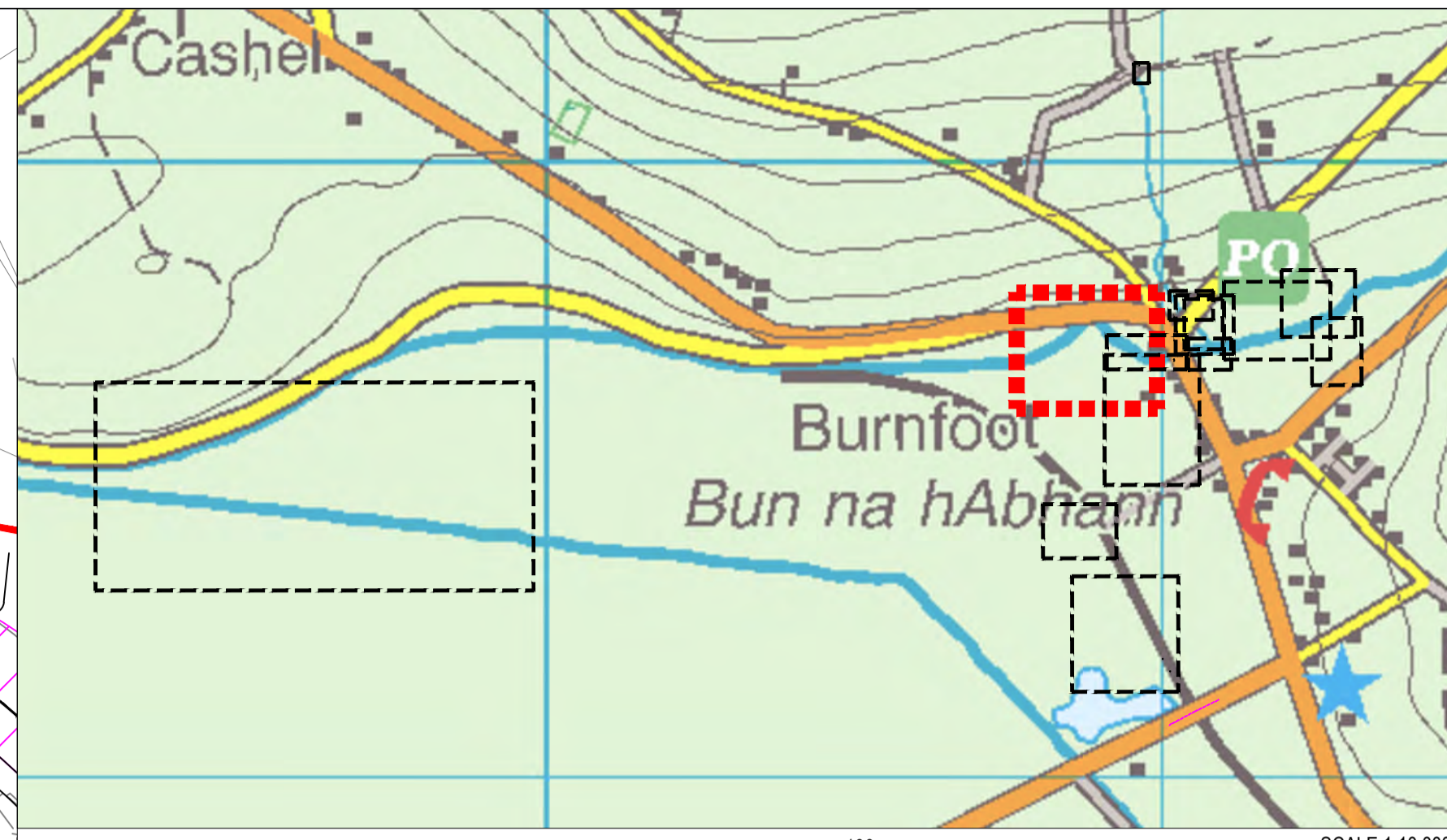
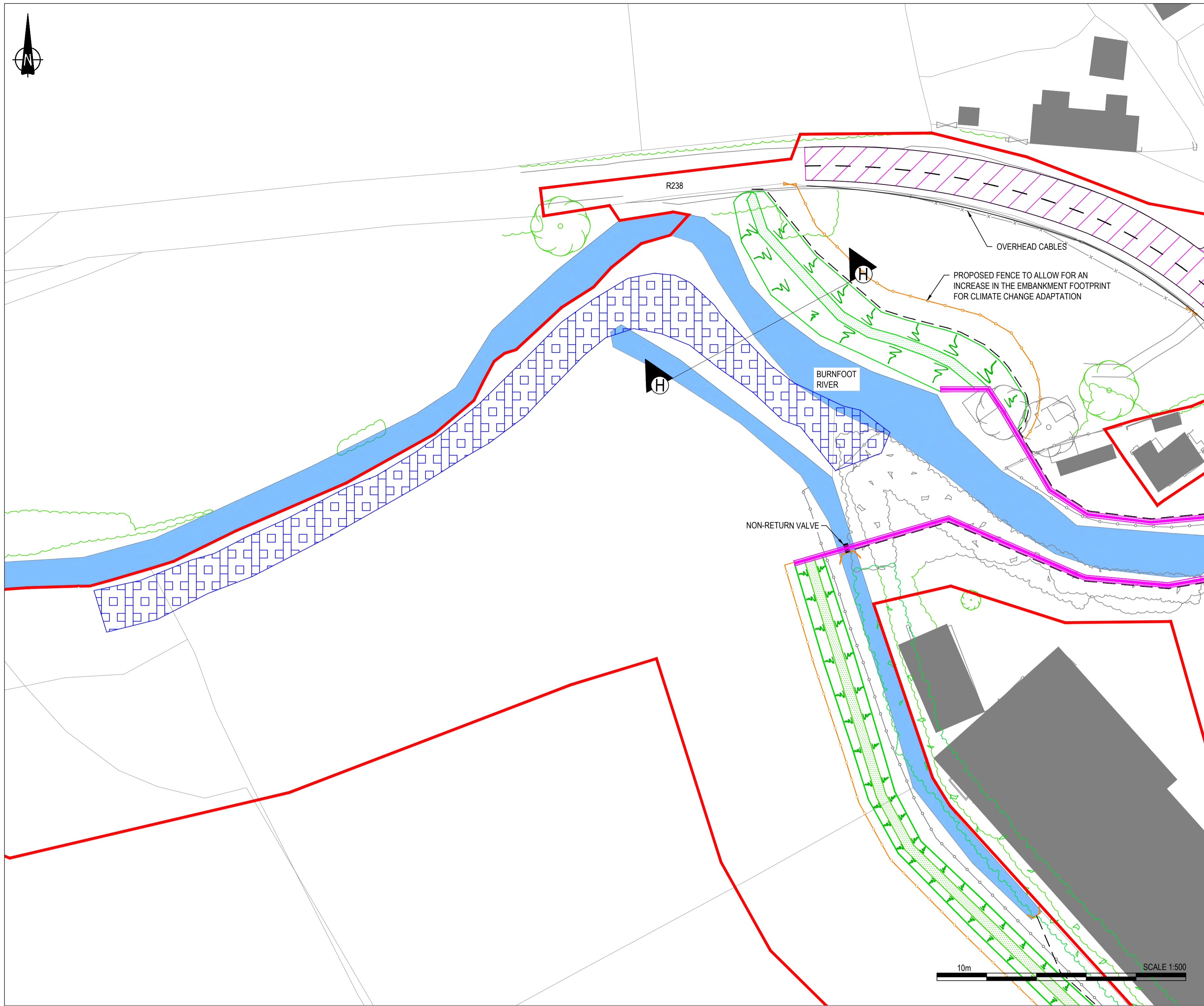
Checked By FC	Approved By BQ	Date 04/06/2024
------------------	-------------------	--------------------



CROSS SECTION G-G
SCALE 1:100



SEE DRAWING IBE2204_Bt_116 FOR TYPICAL WALL ELEVATION



- NOTES**
1. Verifying Dimensions.
The contractor shall verify dimensions against such other drawings or site conditions as pertain to this part of the work.
 2. Existing Services.
Any information concerning the location of existing services indicated on this drawing is intended for general guidance only. It shall be the responsibility of the contractor to determine and verify the exact horizontal and vertical alignment of all cables, pipes, etc. (both underground and overhead) before work commences.
 3. Issue of Drawings.
Hard copies, dxf and pdf will form a controlled issue of the drawing. All other formats (dwg, dxf etc.) are deemed to be an uncontrolled issue and any work carried out based on these files is at the recipient's own risk. RPS will not accept any responsibility for any errors arising from the use of these files, either by human error by the recipient, listing of un-dimensioned measurements, compatibility issues with the recipient's software, and any errors arising when these files are used to aid the recipient's drawing production, or setting out on site.
 4. Legend

- Proposed RC Flood Wall - Piled Foundation
- Proposed Embankment
- Proposed Back Drainage
- Proposed Gate
- Proposed Fence
- Proposed Road Overlay
- Existing Embankment To Be Removed
- Existing Fence
- Existing Vegetation to be Removed
- Working Area

E	Viewport Extended to see Embankment to be Removed	NM	21/01/2026
D	Working Area, Embankment to be Removed & Cross Section Amended	NM	24/11/2025
C	Issued For Planning	NM	20/06/2025
B	Changes Made From Client Comments	NM	07/02/2025
A	Changes Made From Client Comments	NM	31/10/2024
rev	amendments	check	date

rps Elmwood House
74 Boucher Road
Belfast
BT12 6RZ
T +44 (0) 28 90 667914
F +44 (0) 28 90 668286
W www.rpsgroup.com/ireland
E ireland@rpsgroup.com

Client
Comhairle Contae
Dhúin na nGall
Donegal County Council
OPW
Oifig na n-
oibreacha Poblí
Office of Public Works

Project
BURNFOOT
FLOOD RELIEF SCHEME

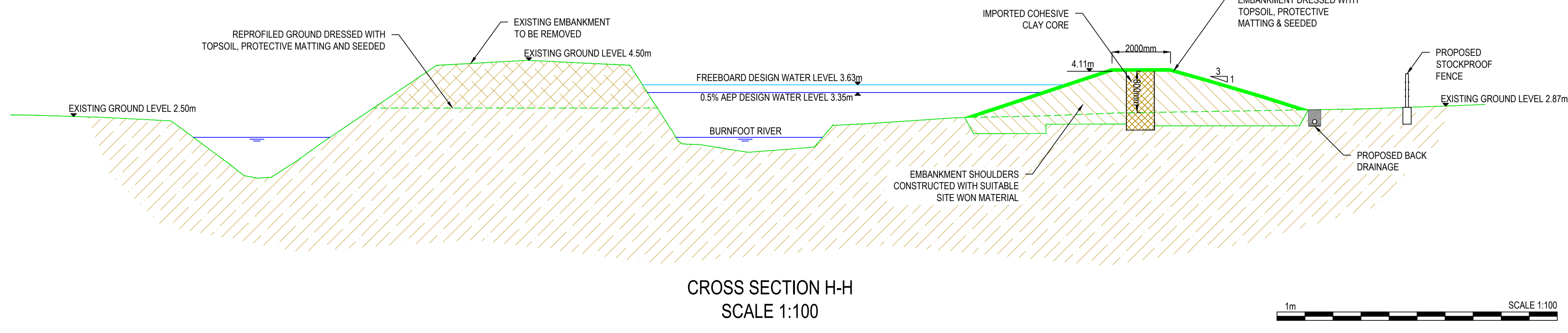
Title
Plan View & Cross Section H-H

Project Number	Sheet Size	Drawing Scale
IBE2204	A1	As Shown

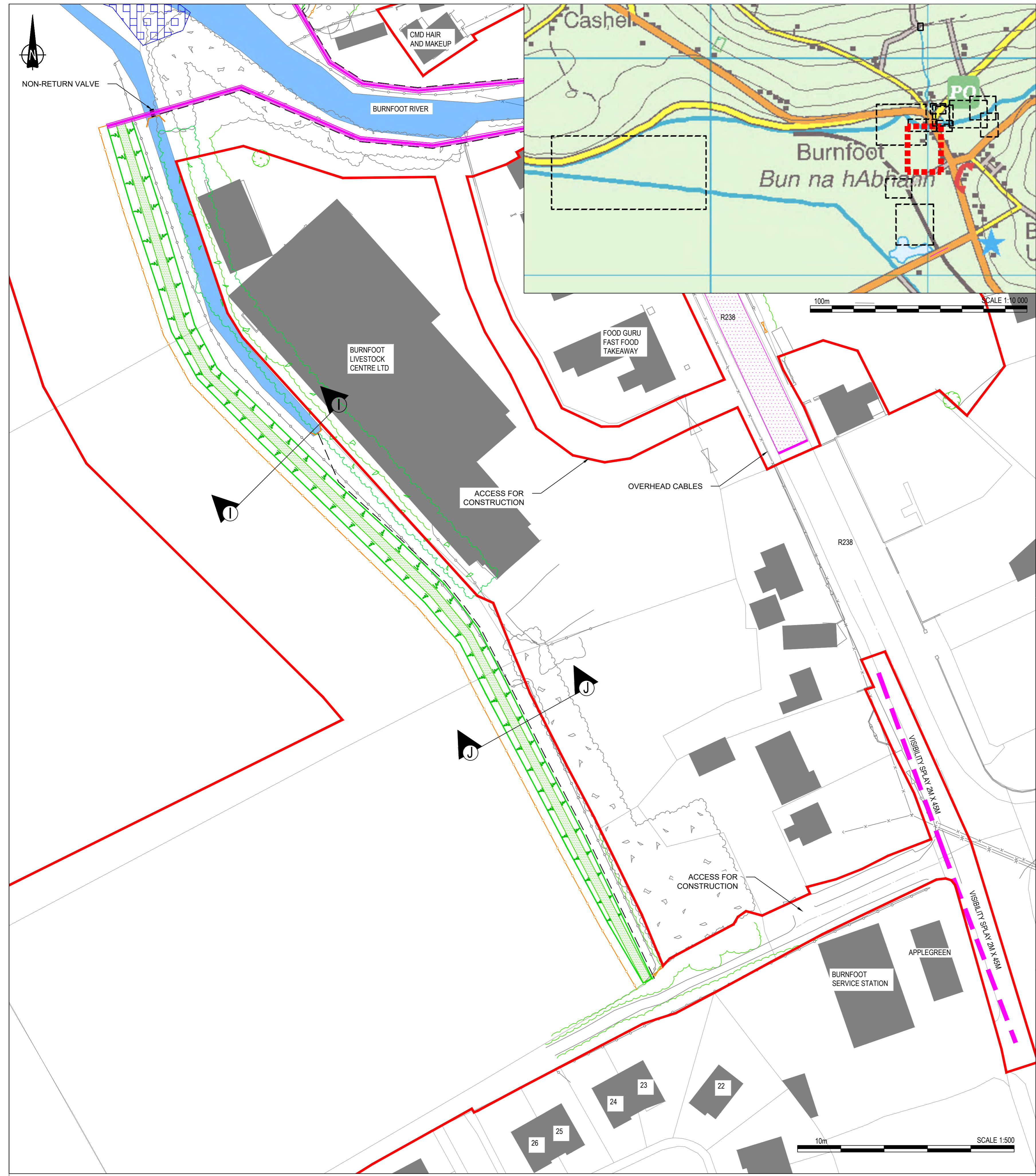
Drawing Number
IBE2204_Bt_111

Drawn By	Status	Revision
NM	Planning	E

Checked By	Approved By	Date
FC	BQ	04/06/2024

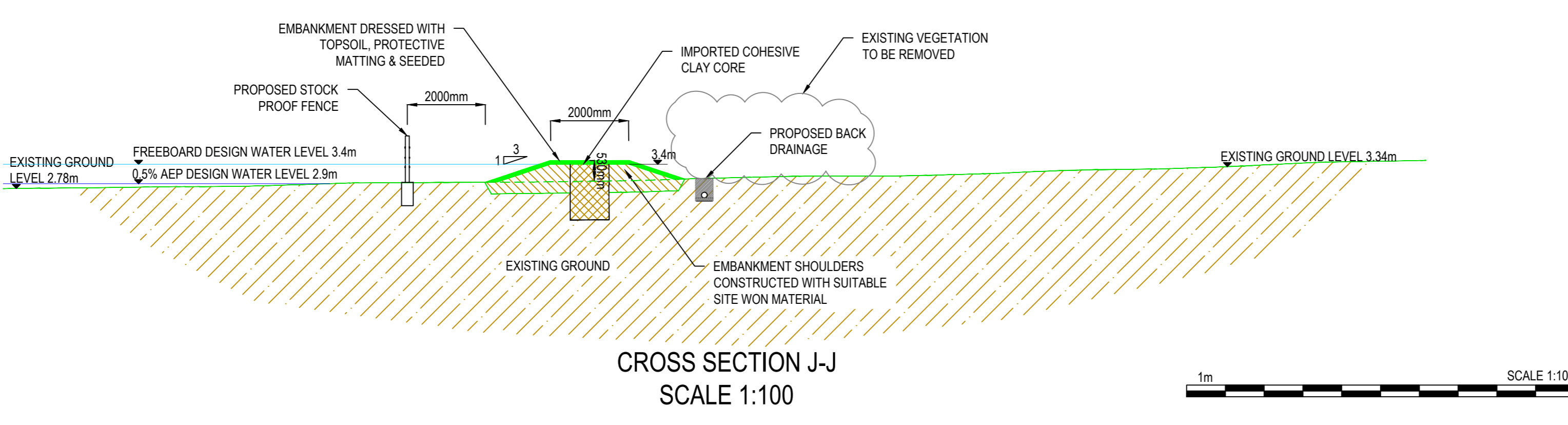
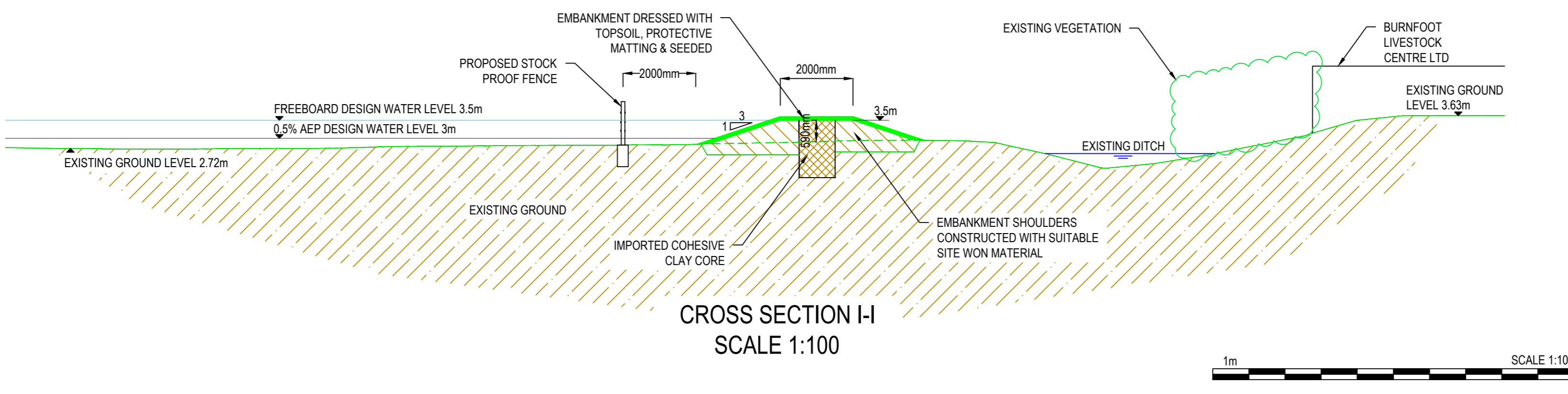


CROSS SECTION H-H
SCALE 1:100



- NOTES**
- Verifying Dimensions.**
The contractor shall verify dimensions against such other drawings or site conditions as pertain to this part of the work.
 - Existing Services.**
Any information concerning the location of existing services indicated on this drawing is intended for general guidance only. It shall be the responsibility of the contractor to determine and verify the exact horizontal and vertical alignment of all cables, pipes, etc. (both underground and overhead) before work commences.
 - Issue of Drawings.**
Hard copies, dwf and pdf will form a controlled issue of the drawing. All other formats (dwg, dxf etc.) are deemed to be an uncontrolled issue and any work carried out based on these files is at the recipient's own risk. RPS will not accept any responsibility for any errors arising from the use of these files, either by human error by the recipient, listing of un-dimensioned measurements, compatibility issues with the recipient's software, and any errors arising when these files are used to aid the recipient's drawing production, or setting out on site.
 - Legend**

	Proposed RC Flood Wall - Piled Foundation
	Proposed Embankment
	Proposed Swale
	Proposed Headwall
	Proposed Culvert
	Proposed Back Drainage
	Proposed Gate
	Proposed Fence
	Existing Embankment To Be Removed
	Existing Fence
	Existing Vegetation to be Removed
	Existing Vegetation
	Working Area



E	Site Location Viewport Updated	NM	21/01/2026
D	Working Area & Embankment to be Removed Amended	NM	24/11/2025
C	Issued For Planning	NM	20/06/2025
B	Changes Made From Client Comments	NM	07/02/2025
A	Changes Made From Client Comments	NM	31/10/2024
rev	amendments	check	date

rps Elmwood House, 74 Boucher Road, Belfast, BT12 6RZ
 T +44 (0) 28 90 667914
 F +44 (0) 28 90 668286
 W www.rpsgroup.com/ireland
 E ireland@rpsgroup.com

Client
 Comhairle Contae Dhún na nGall
 Donegal County Council
 OPW
 Oifig na hOibreacha Publí
 Office of Public Works

Project
BURNFOOT FLOOD RELIEF SCHEME

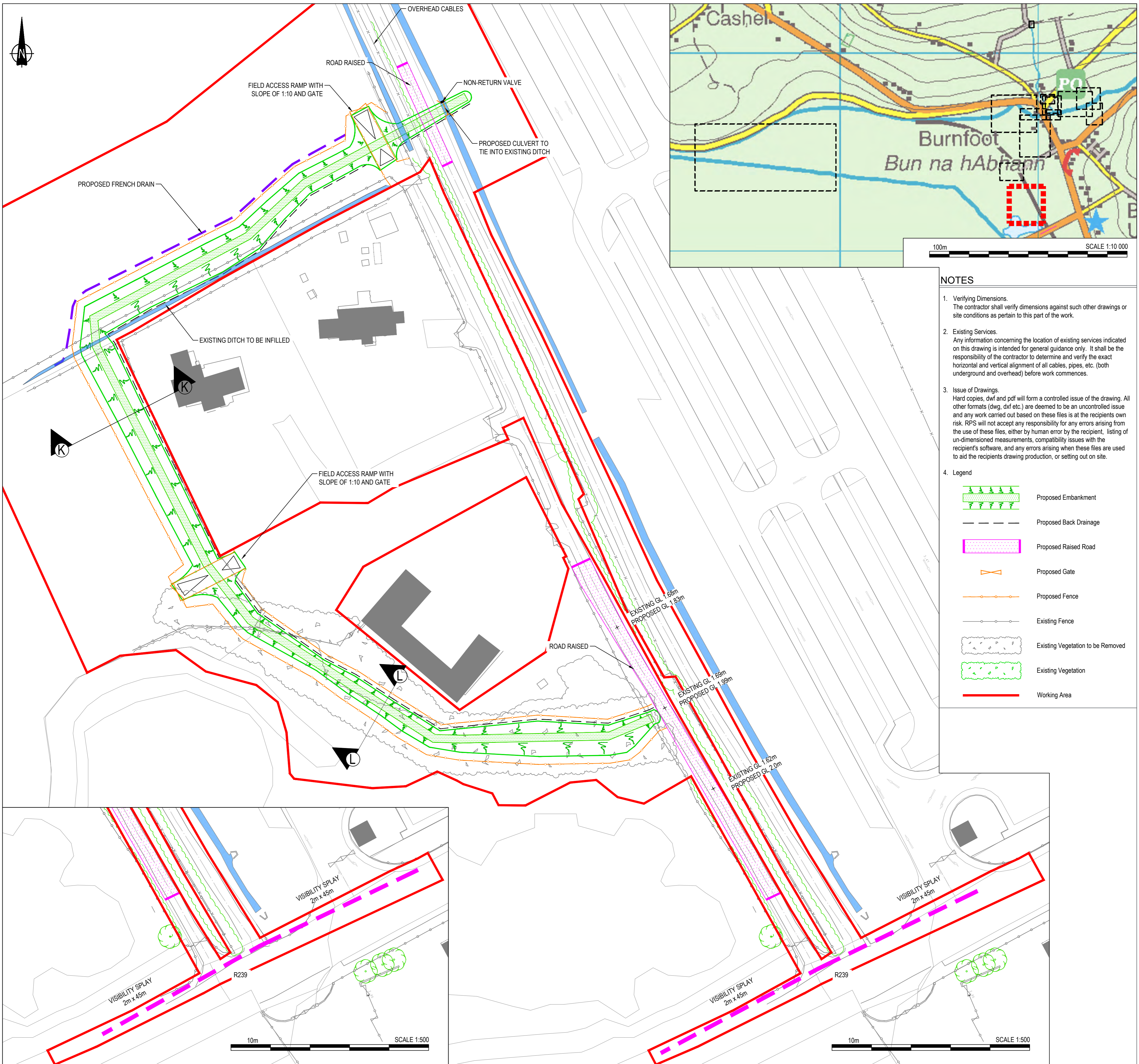
Title
 Plan View & Cross Sections I-I & J-J

Project Number	Sheet Size	Drawing Scale
IBE2204	A1	As Shown

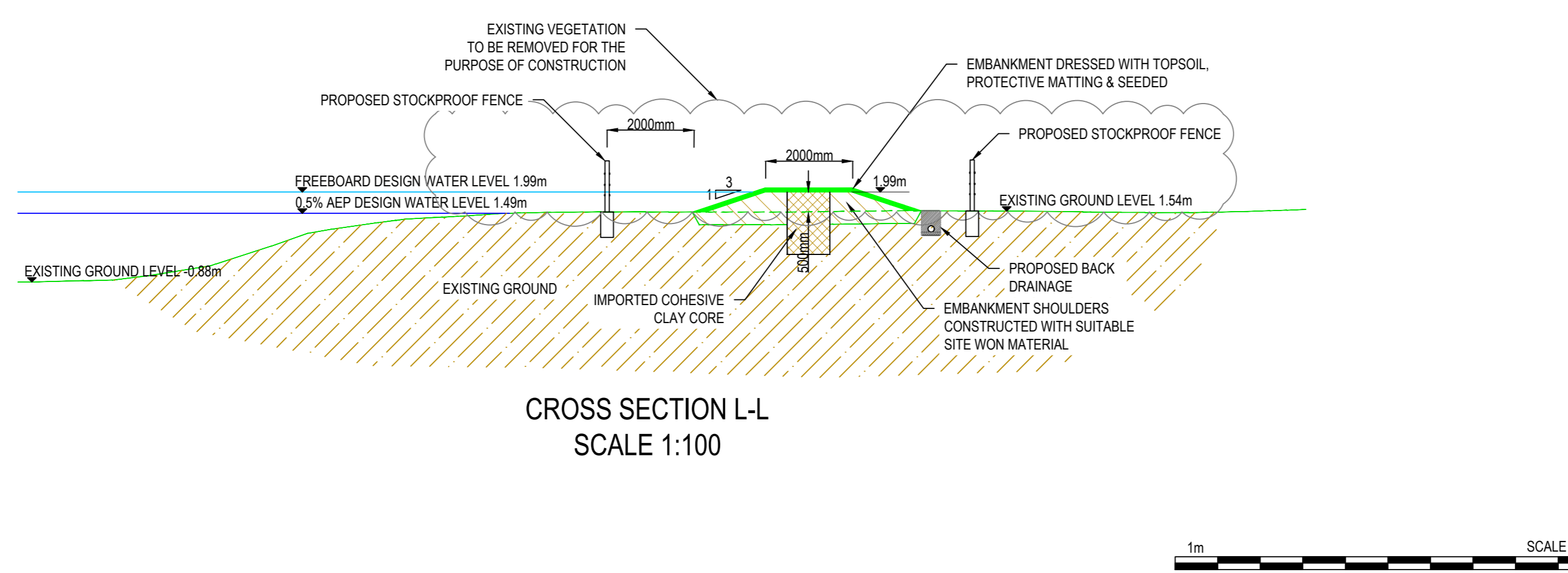
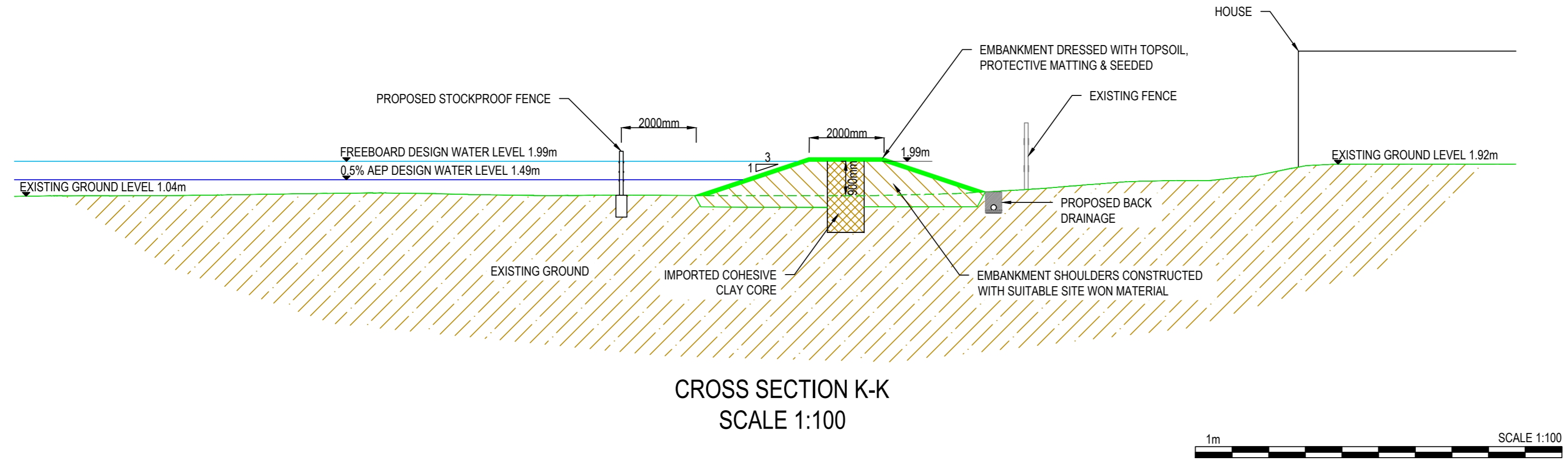
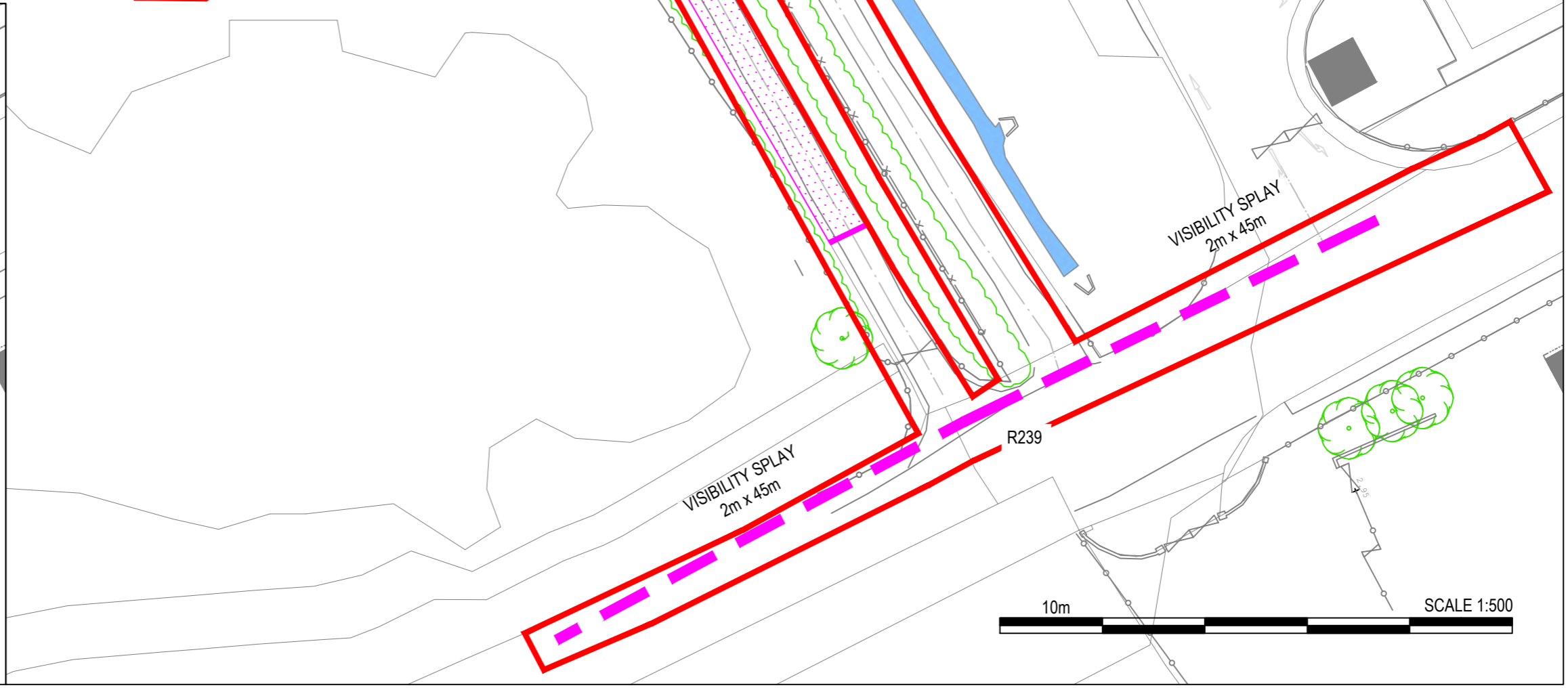
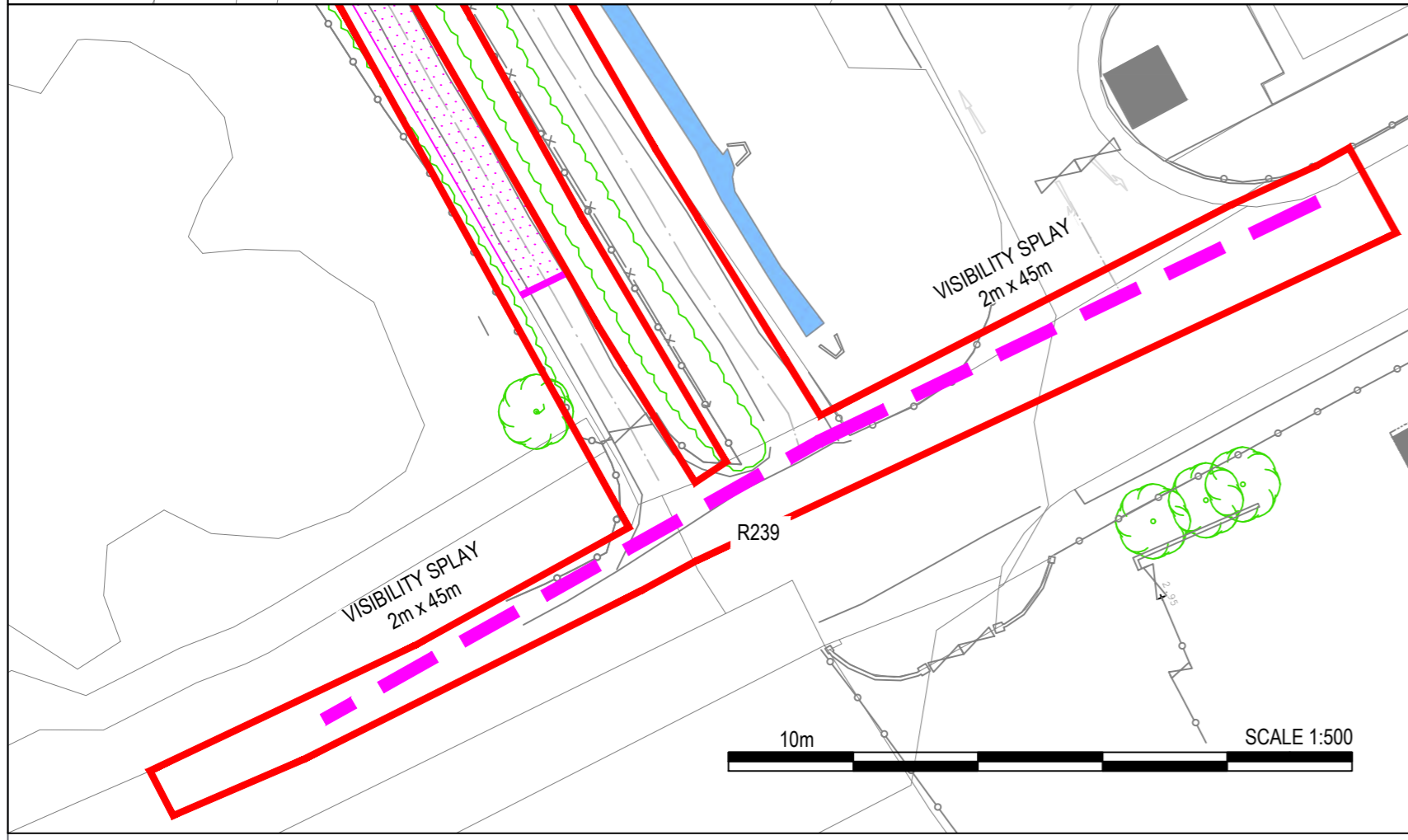
Drawing Number
IBE2204_Bt_112

Drawn By	Status	Revision
NM	Planning	E

Checked By	Approved By	Date
FC	BQ	04/06/2024



- NOTES**
- Verifying Dimensions.**
The contractor shall verify dimensions against such other drawings or site conditions as pertain to this part of the work.
 - Existing Services.**
Any information concerning the location of existing services indicated on this drawing is intended for general guidance only. It shall be the responsibility of the contractor to determine and verify the exact horizontal and vertical alignment of all cables, pipes, etc. (both underground and overhead) before work commences.
 - Issue of Drawings.**
Hard copies, dwf and pdf will form a controlled issue of the drawing. All other formats (dwg, dxf etc.) are deemed to be an uncontrolled issue and any work carried out based on these files is at the recipient's own risk. RPS will not accept any responsibility for any errors arising from the use of these files, either by human error by the recipient, listing of un-dimensioned measurements, compatibility issues with the recipient's software, and any errors arising when these files are used to aid the recipient's drawing production, or setting out on site.
 - Legend**
- Proposed Embankment
 - Proposed Back Drainage
 - Proposed Raised Road
 - Proposed Gate
 - Proposed Fence
 - Existing Fence
 - Existing Vegetation to be Removed
 - Existing Vegetation
 - Working Area



E	Site Location Viewport Updated & Working Area Amended	NM	21/01/2026
D	Working Area Amended & French Drain Added	NM	03/11/2025
C	Issued For Planning	NM	20/06/2025
B	Changes Made From Client Comments	NM	07/02/2025
A	Changes Made From Client Comments	NM	31/10/2024
rev	amendments	check	date

rps Elmwood House
74 Boucher Road
Belfast
BT12 6RZ
T +44 (0) 28 90 667914
F +44 (0) 28 90 668286
W www.rpsgroup.com/ireland
E ireland@rpsgroup.com

Client
Comhairle Contae Dhún na nGall
Donegal County Council
OPW
Oifig na hOibreacha Poblaithe
Office of Public Works

Project
BURNFOOT FLOOD RELIEF SCHEME

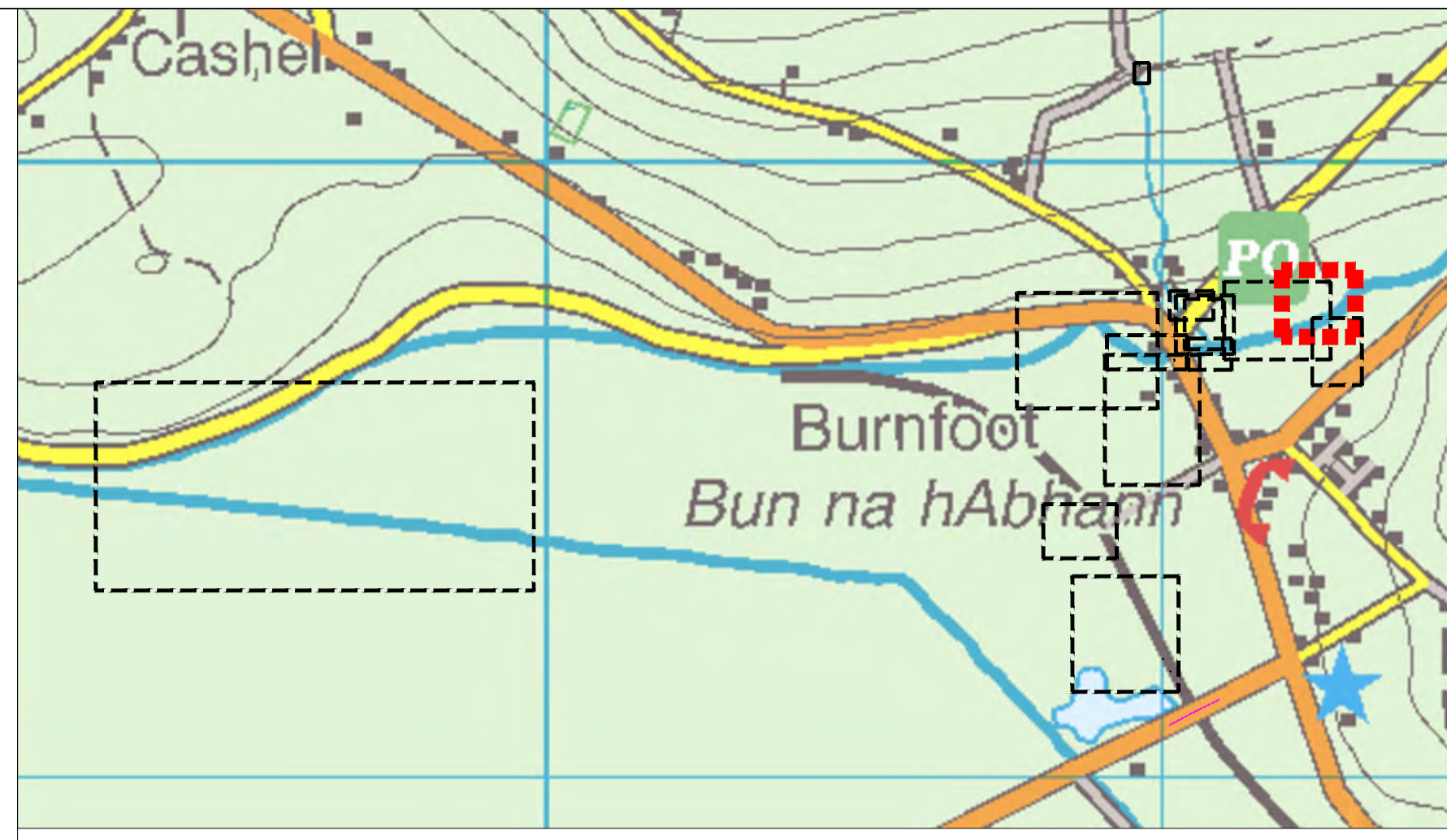
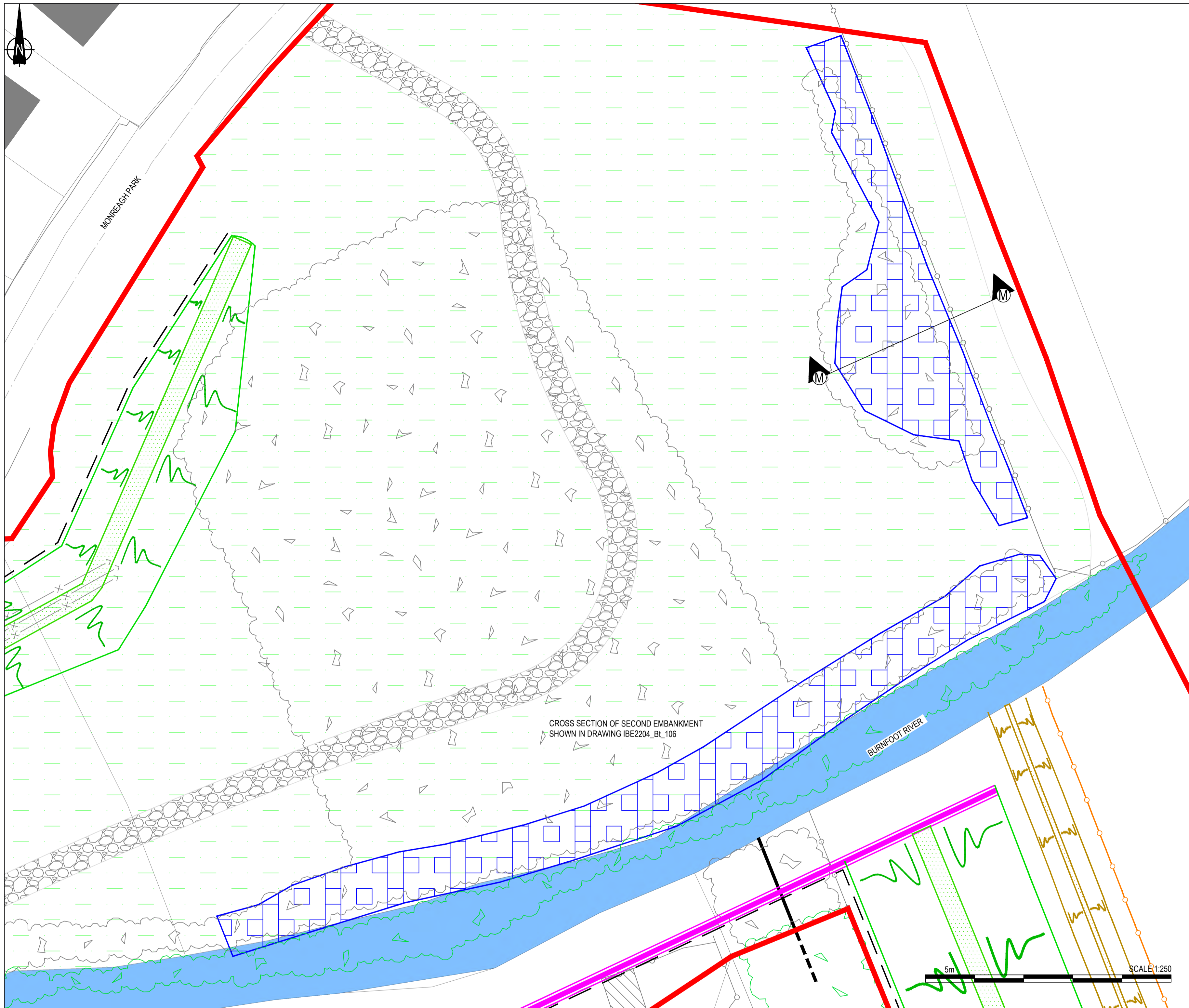
Title
Plan View & Cross Sections K-K & L-L

Project Number	Sheet Size	Drawing Scale
IBE2204	A1	As Shown

Drawing Number
IBE2204_Bt_113

Drawn By	Status	Revision
NM	Planning	E

Checked By	Approved By	Date
FC	BQ	04/06/2024



- NOTES**
1. Verifying Dimensions.
The contractor shall verify dimensions against such other drawings or site conditions as pertain to this part of the work.
 2. Existing Services.
Any information concerning the location of existing services indicated on this drawing is intended for general guidance only. It shall be the responsibility of the contractor to determine and verify the exact horizontal and vertical alignment of all cables, pipes, etc. (both underground and overhead) before work commences.
 3. Issue of Drawings.
Hard copies, dwf and pdf will form a controlled issue of the drawing. All other formats (dwg, dxf etc.) are deemed to be an uncontrolled issue and any work carried out based on these files is at the recipient's own risk. RPS will not accept any responsibility for any errors arising from the use of these files, either by human error by the recipient, listing of un-dimensioned measurements, compatibility issues with the recipient's software, and any errors arising when these files are used to aid the recipient's drawing production, or setting out on site.
 4. Legend

- Proposed RC Flood Wall - Piled Foundation
- Proposed Embankment
- Proposed Swale
- Proposed Back Drainage
- Proposed Fence
- Existing Embankment To Be Removed
- Existing Vegetation to be Removed
- Existing Vegetation
- Landscaped Area See Drawing IBE2204_Bt_204
- Working Area

E	Site Location Viewport Updated	NM	21/01/2026
D	Working Area Amended	NM	24/11/2025
C	Issued For Planning	NM	20/06/2025
B	Changes Made From Client Comments	NM	07/02/2025
A	Changes Made From Client Comments	NM	31/10/2024
rev	amendments	check	date

rps Elmwood House
74 Boucher Road
Belfast
BT12 6RZ

T +44 (0) 28 90 667914
F +44 (0) 28 90 668286
W www.rpsgroup.com/ireland
E Ireland@rpsgroup.com

Client

Comhairle Contae Donegal **OPW**
Dhúlaí na nGall Donegal County Council **Óig na nGall** Office of Public Works

Project

BURNFOOT FLOOD RELIEF SCHEME

Title

Plan View & Cross Section M-M

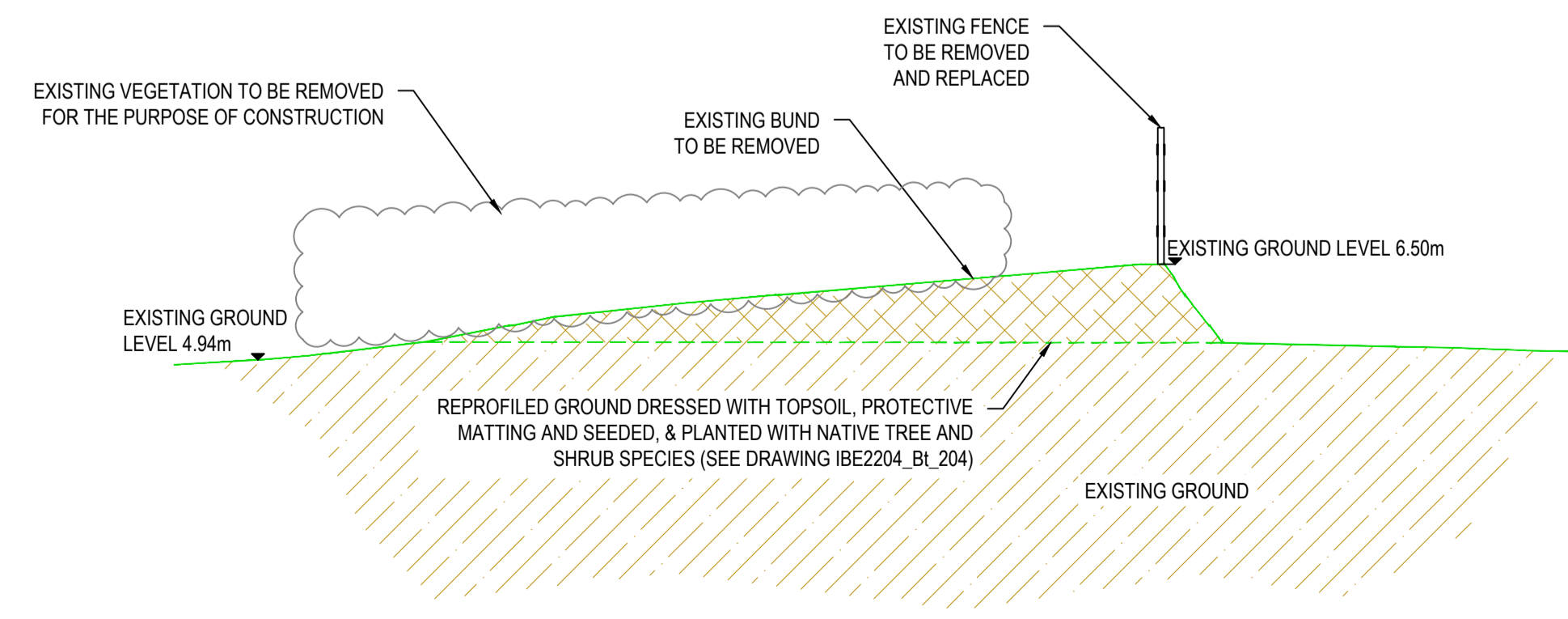
Project Number	Sheet Size	Drawing Scale
IBE2204	A1	As Shown

Drawing Number

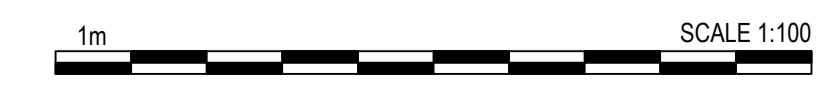
IBE2204_Bt_114

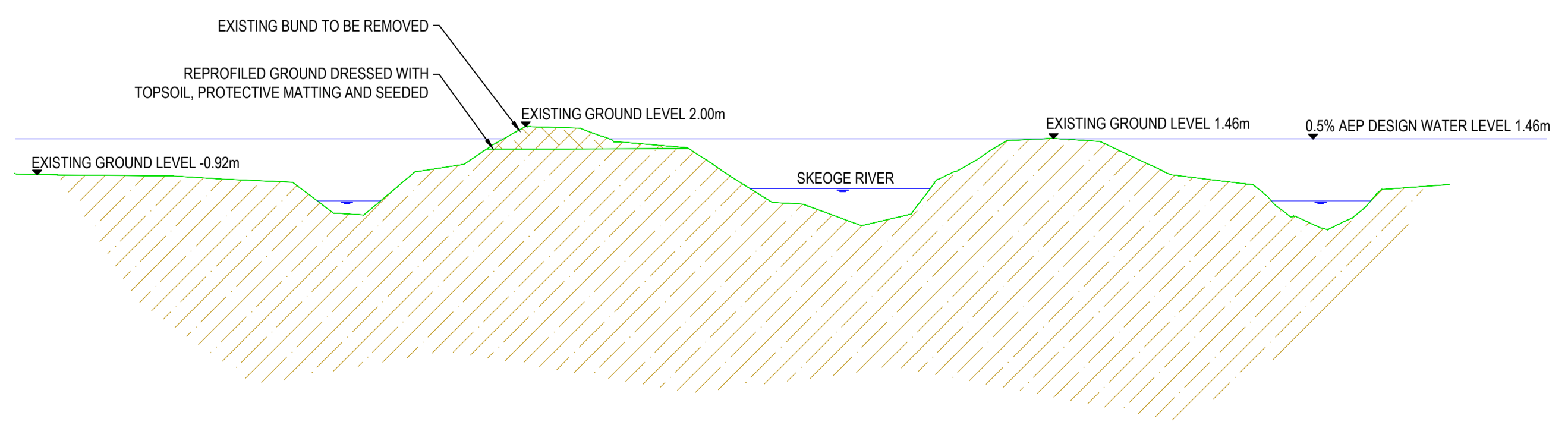
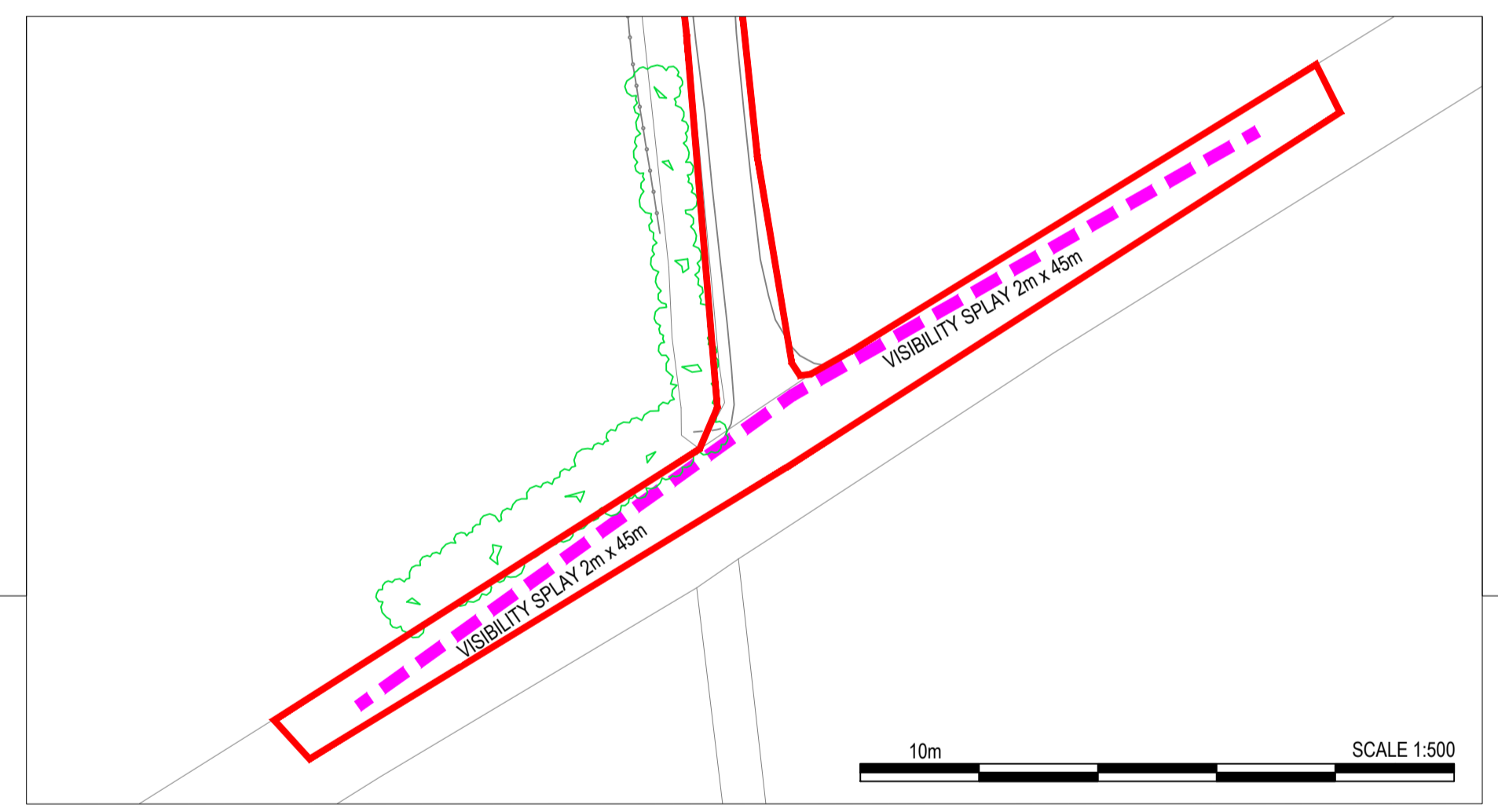
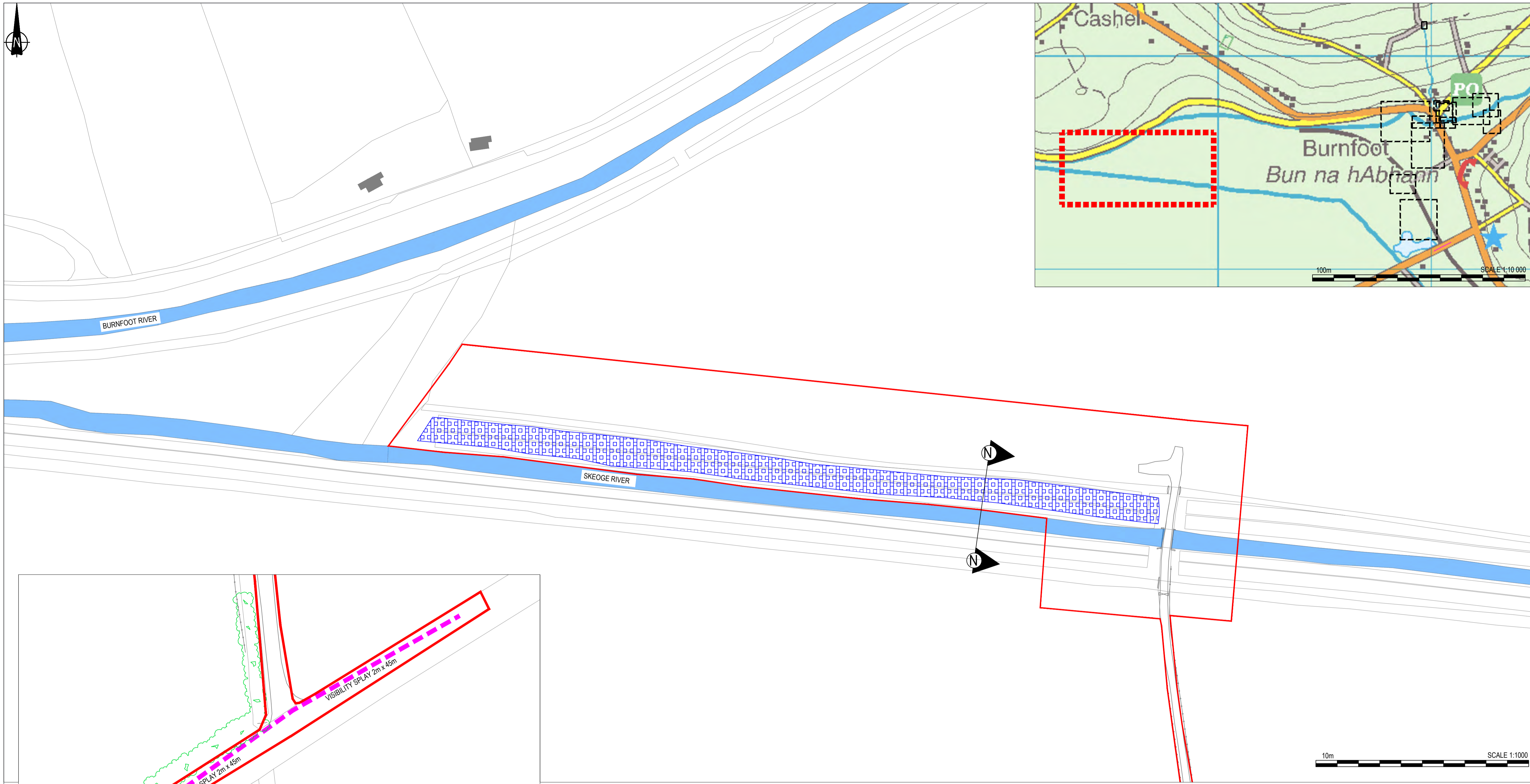
Drawn By	Status	Revision
NM	Planning	E

Checked By	Approved By	Date
FC	BQ	04/06/2024



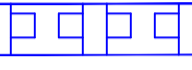


CROSS SECTION M-M
SCALE 1:100





CROSS SECTION N-N
SCALE 1:200

- NOTES**
1. Verifying Dimensions.
The contractor shall verify dimensions against such other drawings or site conditions as pertain to this part of the work.
 2. Existing Services.
Any information concerning the location of existing services indicated on this drawing is intended for general guidance only. It shall be the responsibility of the contractor to determine and verify the exact horizontal and vertical alignment of all cables, pipes, etc. (both underground and overhead) before work commences.
 3. Issue of Drawings.
Hard copies, dwf and pdf will form a controlled issue of the drawing. All other formats (dwg, dxf etc.) are deemed to be an uncontrolled issue and any work carried out based on these files is at the recipient's own risk. RPS will not accept any responsibility for any errors arising from the use of these files, either by human error by the recipient, listing of un-dimensioned measurements, compatibility issues with the recipient's software, and any errors arising when these files are used to aid the recipient's drawing production, or setting out on site.
 4. Legend

-  Existing Embankment To Be Removed
-  Existing Vegetation
-  Working Area

rev	amendments	check	date
D	Site Location Viewport Updated	NM	21/01/2026
C	Working Area, Embankment to be Removed & Cross Section Amended	NM	24/11/2025
B	Issued For Planning	NM	20/06/2025
A	Changes Made From Client Comments	NM	07/02/2025

rps Elmwood House
74 Boucher Road
Belfast
BT12 6RZ
T +44 (0) 28 90 667914
F +44 (0) 28 90 668286
W www.rpsgroup.com/ireland
E ireland@rpsgroup.com

Client
Comhairle Contae Dúna na nGall
Donegal County Council
OPW
Oifig na n-Obair
Office of Public Works

Project
BURNFOOT
FLOOD RELIEF SCHEME

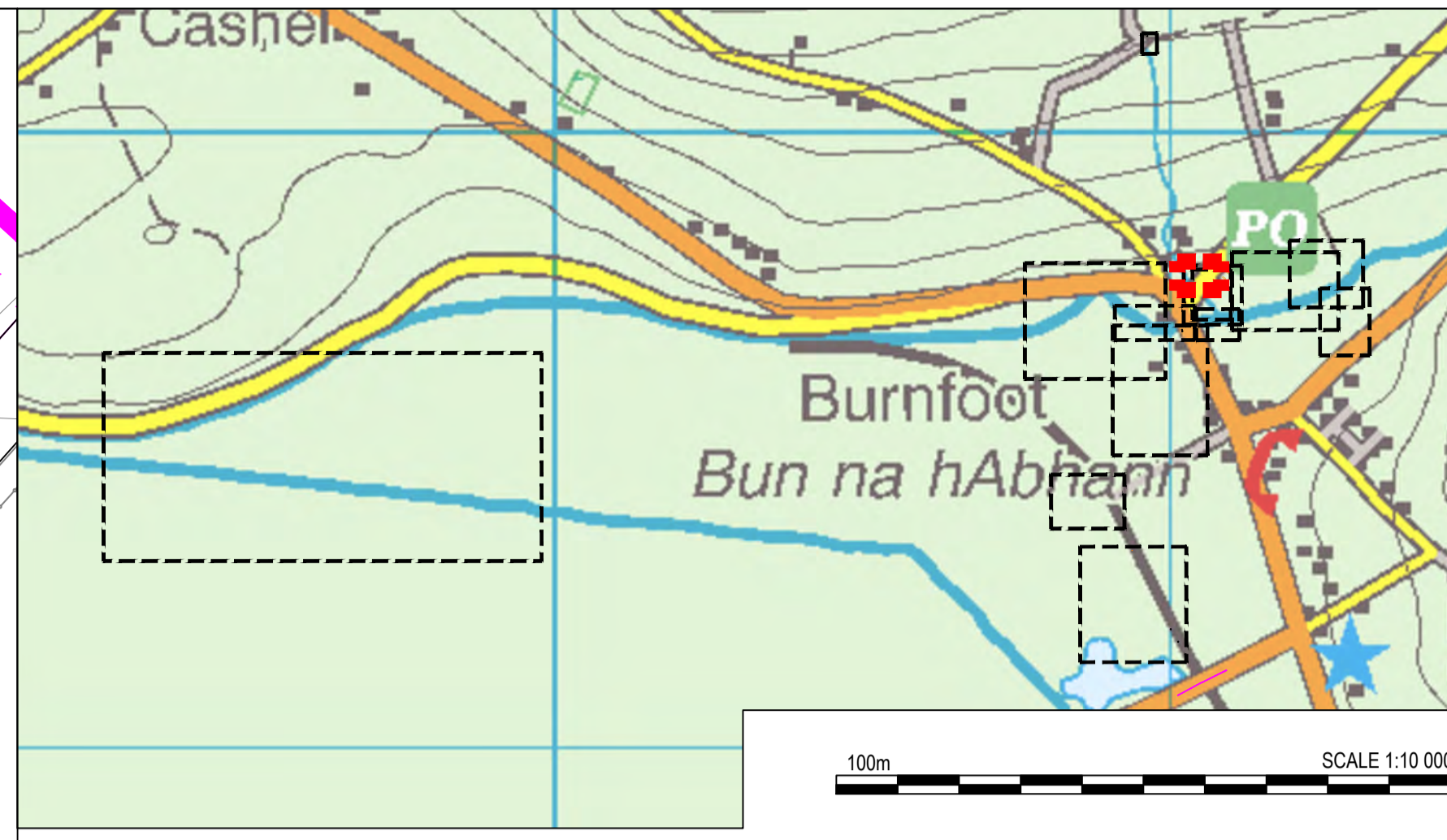
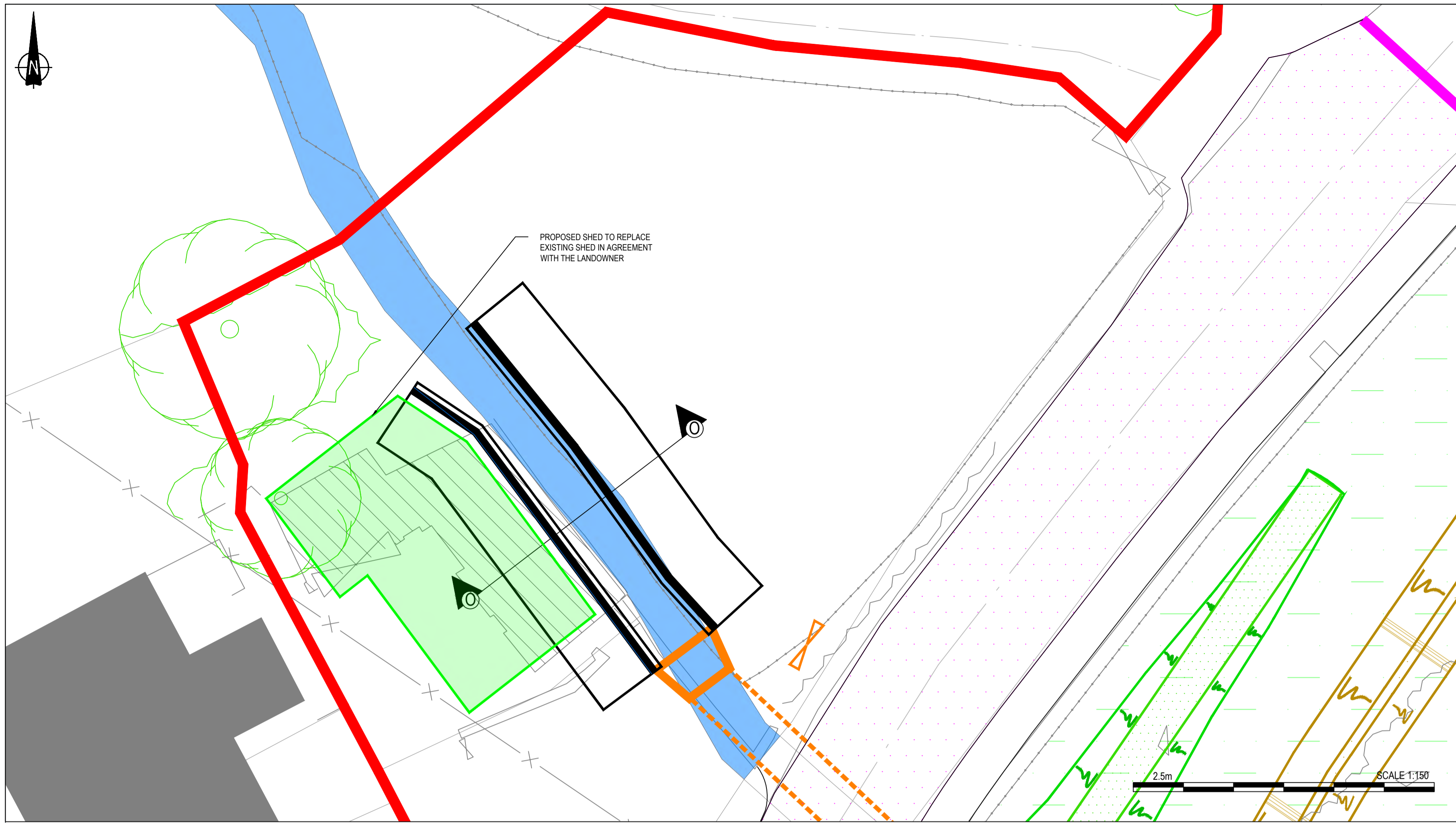
Title
Plan View & Cross Section N-N

Project Number	Sheet Size	Drawing Scale
IBE2204	A1	As Shown

Drawing Number
IBE2204_Bt_115

Drawn By	Status	Revision
NM	Planning	D

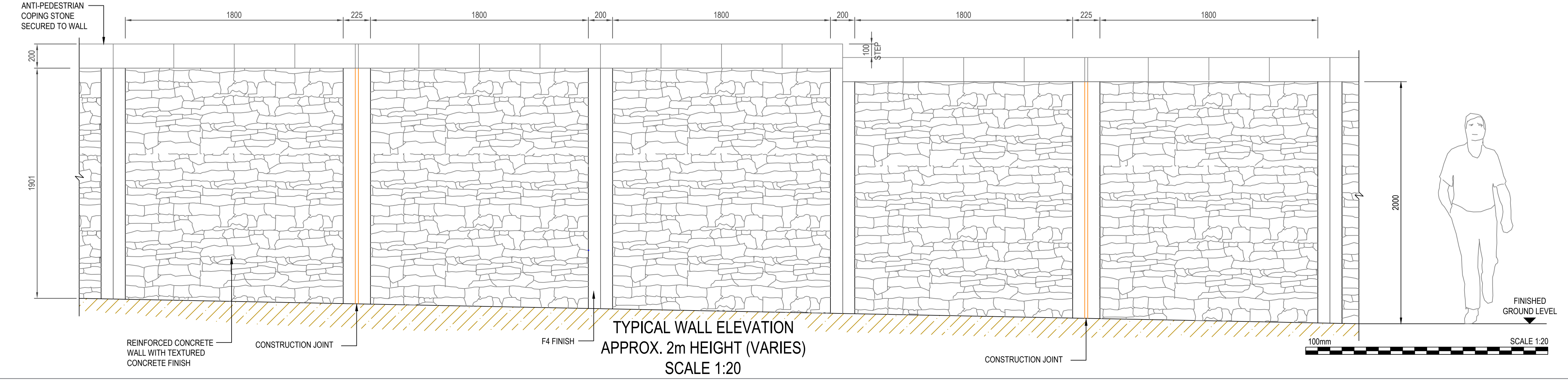
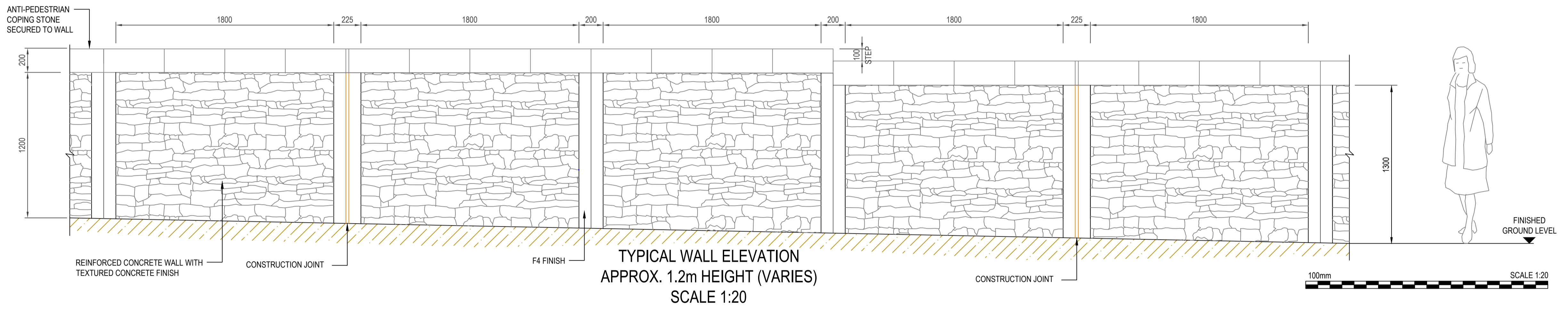
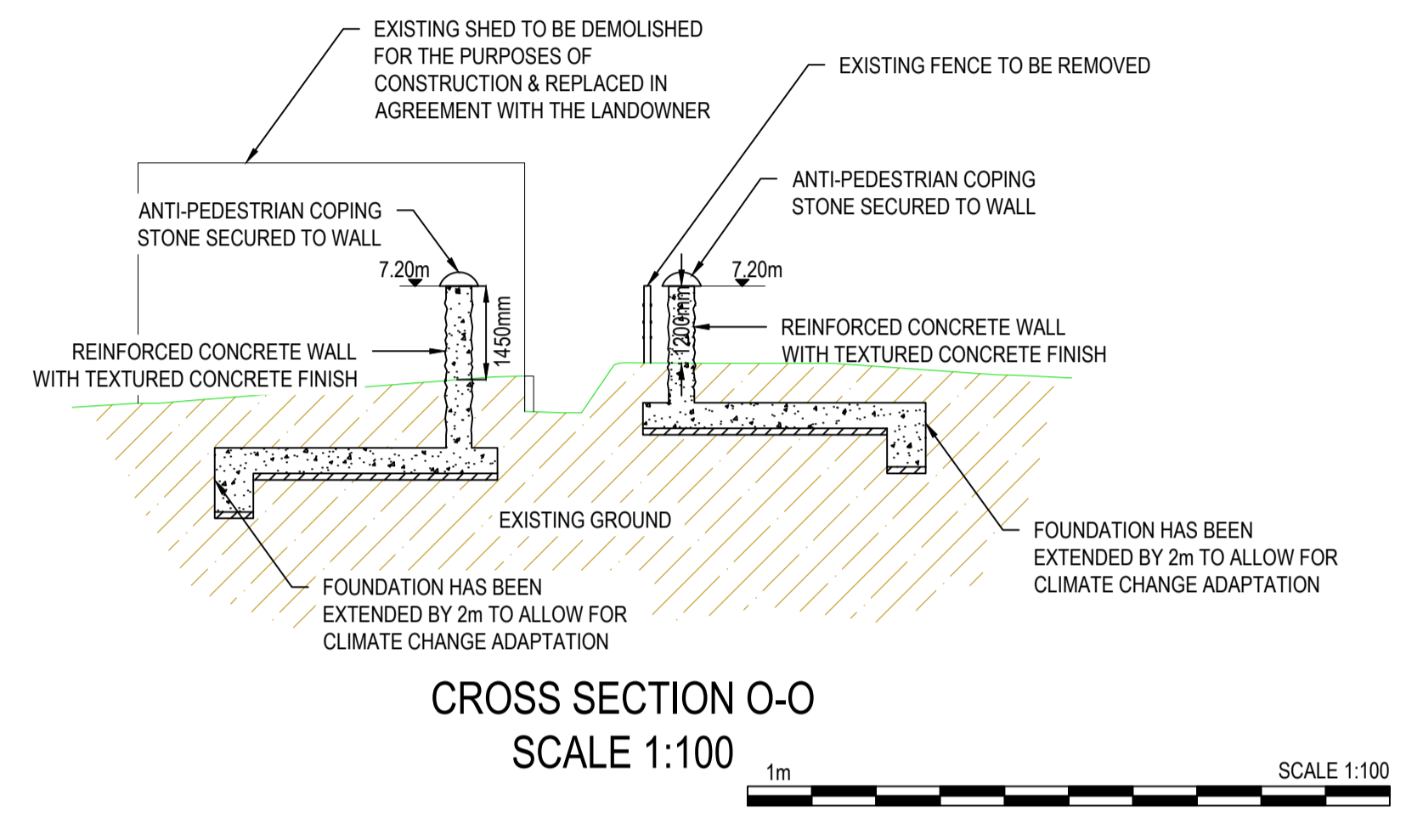
Checked By	Approved By	Date
FC	BQ	31/10/2024



NOTES

- Verifying Dimensions.**
The contractor shall verify dimensions against such other drawings or site conditions as pertain to this part of the work.
- Existing Services.**
Any information concerning the location of existing services indicated on this drawing is intended for general guidance only. It shall be the responsibility of the contractor to determine and verify the exact horizontal and vertical alignment of all cables, pipes, etc. (both underground and overhead) before work commences.
- Issue of Drawings.**
Hard copies, dwf and pdf will form a controlled issue of the drawing. All other formats (dwg, dxf etc.) are deemed to be an uncontrolled issue and any work carried out based on these files is at the recipient's own risk. RPS will not accept any responsibility for any errors arising from the use of these files, either by human error by the recipient, listing of un-dimensioned measurements, compatibility issues with the recipient's software, and any errors arising when these files are used to aid the recipient's drawing production, or setting out on site.
- Legend**

- Proposed RC Flood Wall - L Shaped
- Proposed Embankment
- Proposed Back Drainage
- Proposed Gate
- Existing Fence
- Existing Vegetation to be Removed
- Existing Vegetation
- Landscaped Area See Drawing IBE2204_Bt_204
- Working Area



WALL HEIGHT AT LIOS NA GREINE: VARIES 1.2m TO 1.6m
SEE DRAWING IBE2204_Bt_106 FOR CROSS SECTION.

WALL HEIGHT AT BRAE ROAD: VARIES 1.2m TO 1.3m
SEE DRAWING IBE2204_Bt_108 FOR CROSS SECTION.

WALL HEIGHT DOWNSTREAM OF BURNFOOT BRIDGE:
VARIES 1.2m TO 2.0m
SEE DRAWING IBE2204_Bt_110 FOR CROSS SECTION.

WALL HEIGHT AT CARNASHANNAGH STREAM: VARIES
1.2m TO 1.45m
SEE DRAWING ABOVE FOR CROSS SECTION.

D	Site Location Viewport Updated	NM	21/01/2026
C	Working Area Amended	NM	24/11/2025
B	Issued For Planning	NM	20/06/2025
A	Changes Made From Client Comments	NM	07/02/2025
rev	amendments	check	date

rps Elmwood House
74 Boucher Road
Belfast
BT12 6RZ

T +44 (0) 28 90 667914
F +44 (0) 28 90 668286
W www.rpsgroup.com/ireland
E ireland@rpsgroup.com

Client

Comhairle Contae Dúnaí na nGall Donegal County Council

OPW Oifig na n-Obair
Office of Public Works

Project

BURNFOOT FLOOD RELIEF SCHEME

Title

Plan View & Cross Section O-O & Typical Wall Elevations

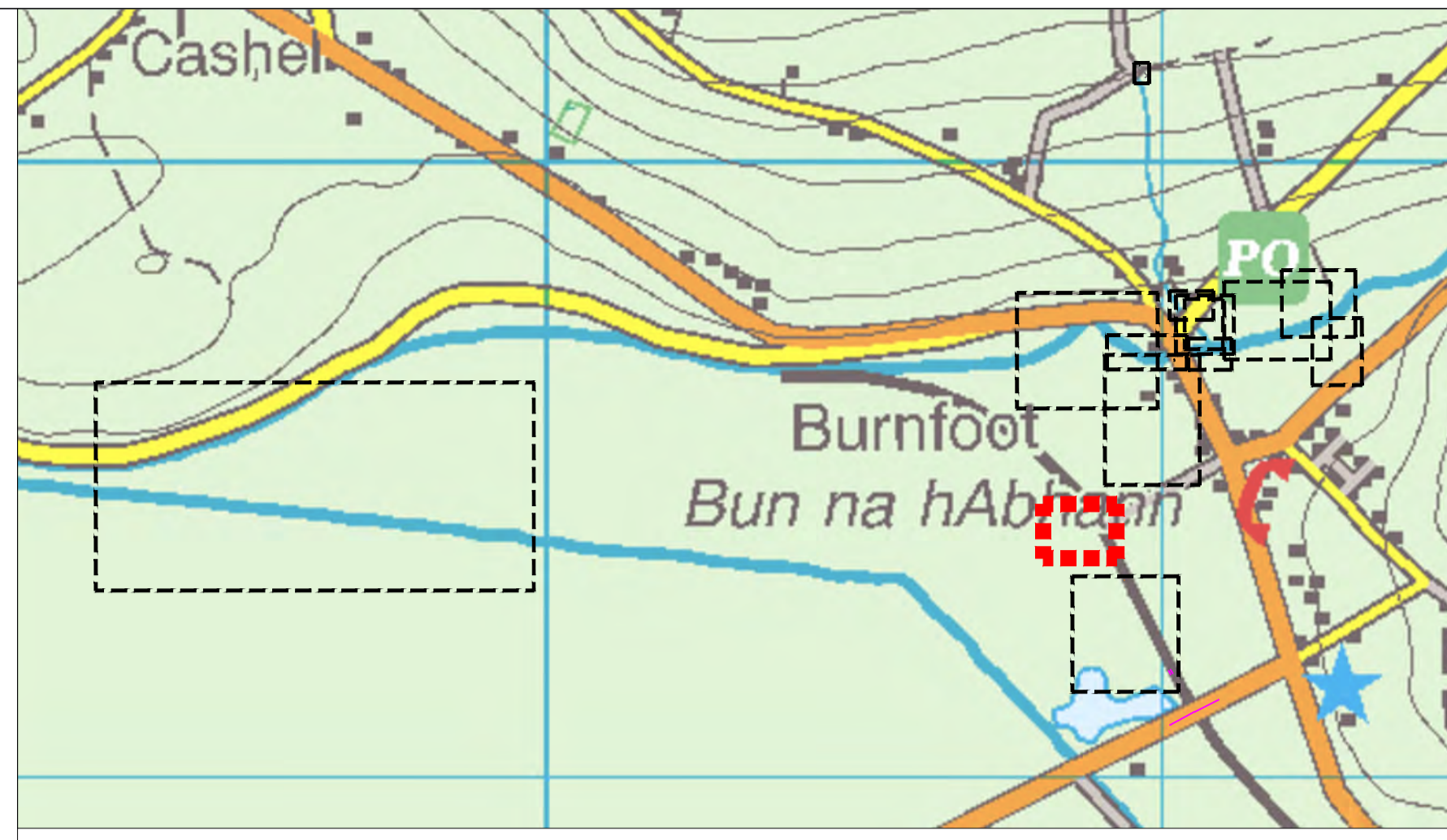
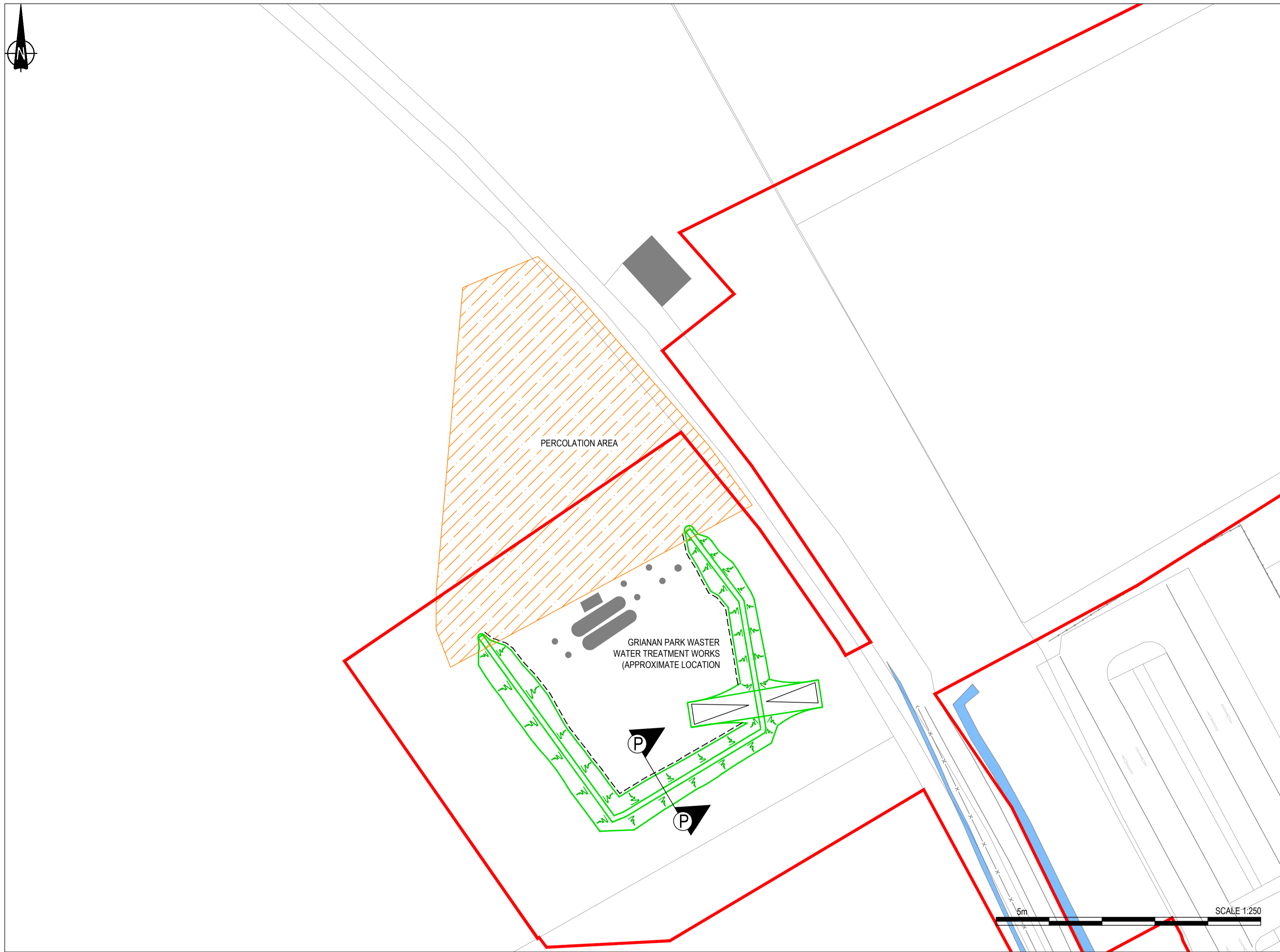
Project Number	Sheet Size	Drawing Scale
IBE2204	A1	As Shown

Drawing Number


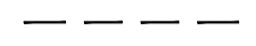





IBE2204_Bt_116

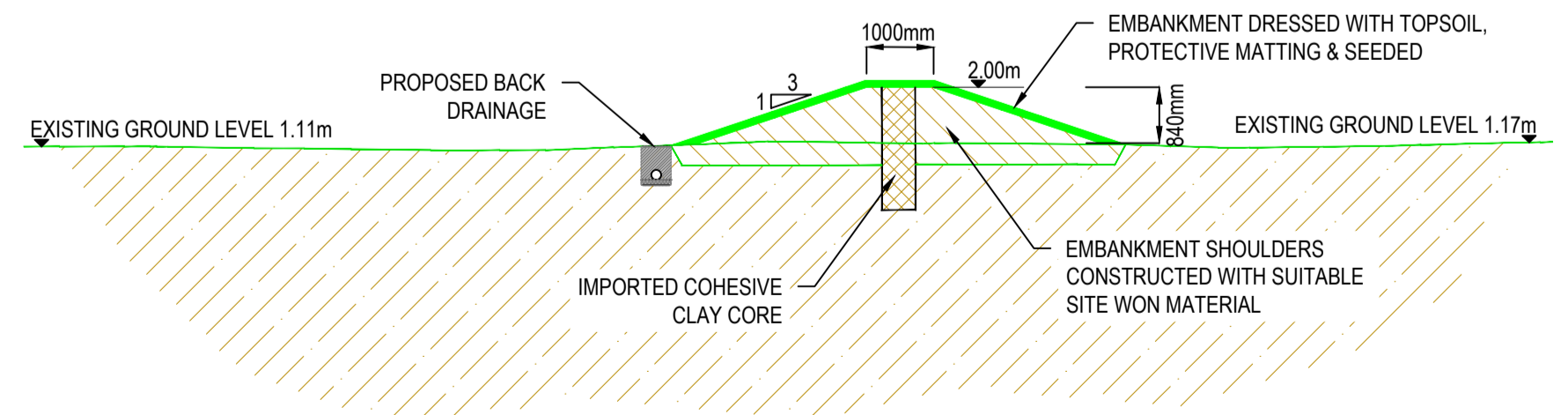
Drawn By	Status	Revision
NM	Planning	D

Checked By	Approved By	Date
FC	BQ	31/10/2024



- NOTES**
- Verifying Dimensions.**
The contractor shall verify dimensions against such other drawings or site conditions as pertain to this part of the work.
 - Existing Services.**
Any information concerning the location of existing services indicated on this drawing is intended for general guidance only. It shall be the responsibility of the contractor to determine and verify the exact horizontal and vertical alignment of all cables, pipes, etc. (both underground and overhead) before work commences.
 - Issue of Drawings.**
Hard copies, dwf and pdf will form a controlled issue of the drawing. All other formats (dwg, dxf etc.) are deemed to be an uncontrolled issue and any work carried out based on these files is at the recipient's own risk. RPS will not accept any responsibility for any errors arising from the use of these files, either by human error by the recipient, listing of un-dimensioned measurements, compatibility issues with the recipient's software, and any errors arising when these files are used to aid the recipient's drawing production, or setting out on site.
 - Legend**

-  Proposed Embankment
-  Proposed Back Drainage
-  Proposed Fence
-  Existing Vegetation to be Removed
-  Existing Vegetation
-  Landscaped Area See Drawing IBE2204_Bt_204
-  Working Area



CROSS SECTION P-P
SCALE 1:100



C	Site Location Viewport Updated	NM	21/01/2026
B	Working Area Amended	NM	24/11/2025
A	Issued For Planning	NM	20/06/2025
rev	amendments	check	date

rps Elmwood House
74 Boucher Road
Belfast
BT12 6RZ
T +44 (0) 28 90 667914
F +44 (0) 28 90 668286
W www.rpsgroup.com/ireland
E ireland@rpsgroup.com

Client
 

Project
BURNFOOT
FLOOD RELIEF SCHEME

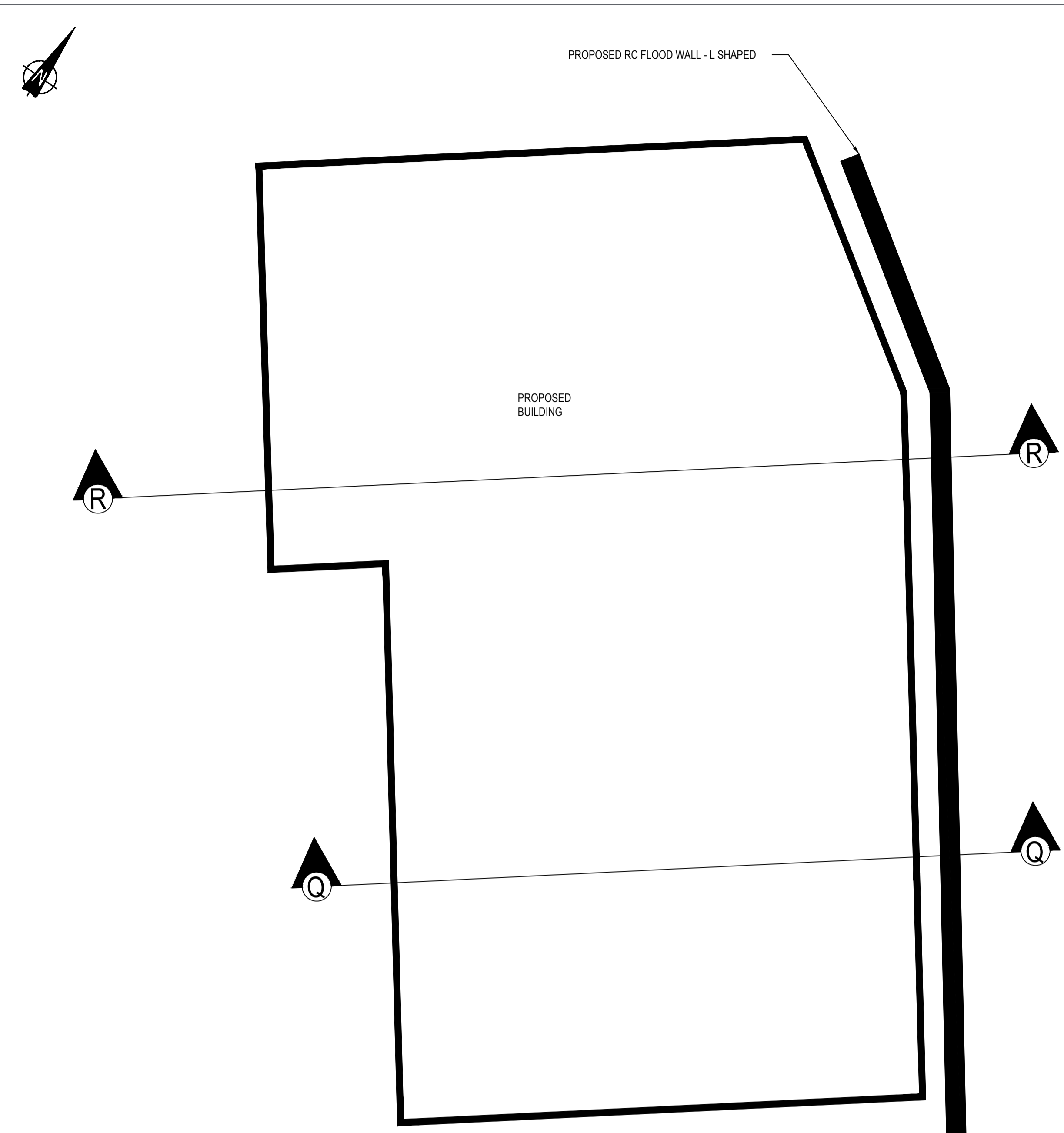
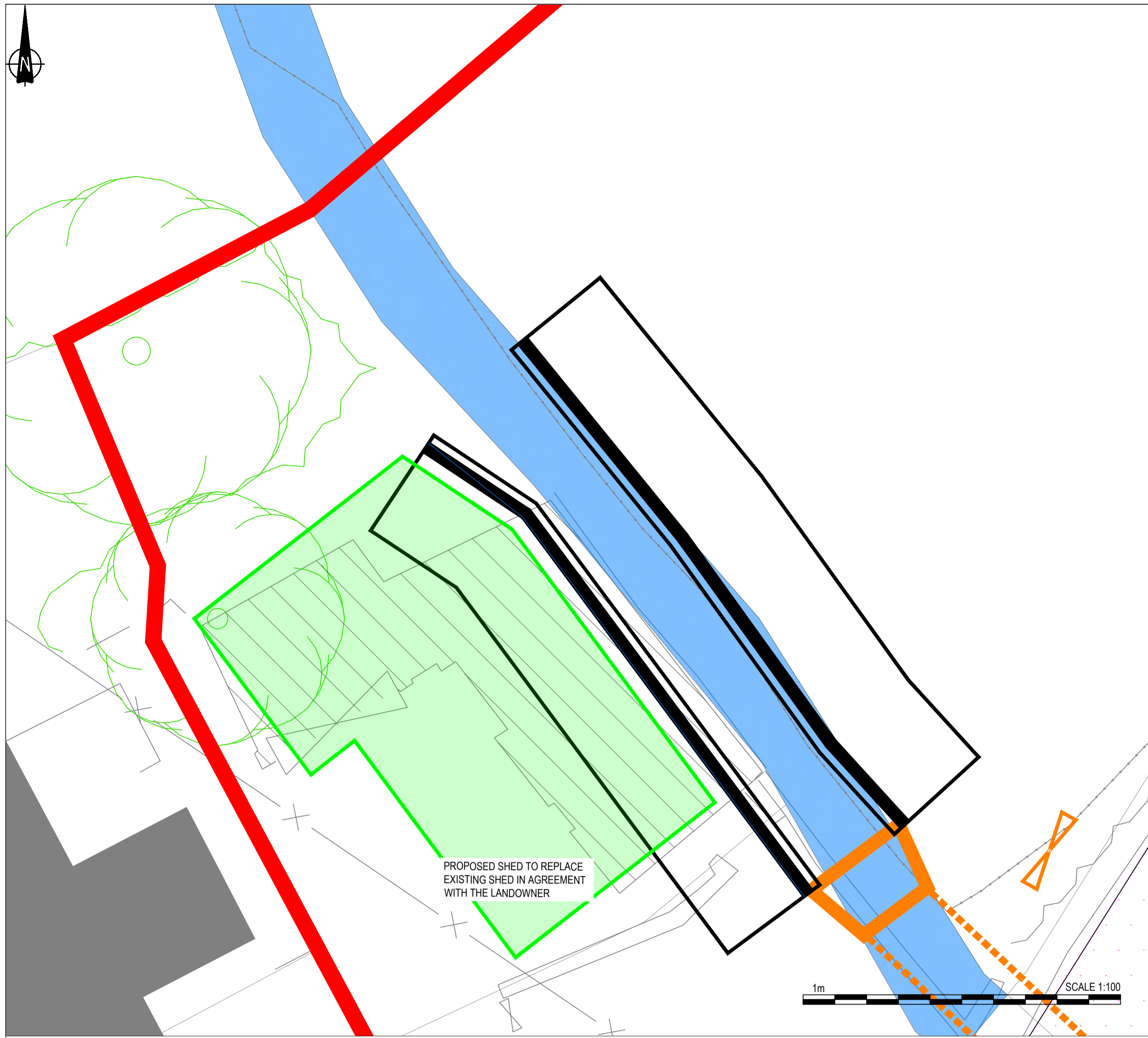
Title
Plan View & Cross Section P-P

Project Number	Sheet Size	Drawing Scale
IBE2204	A1	As Shown

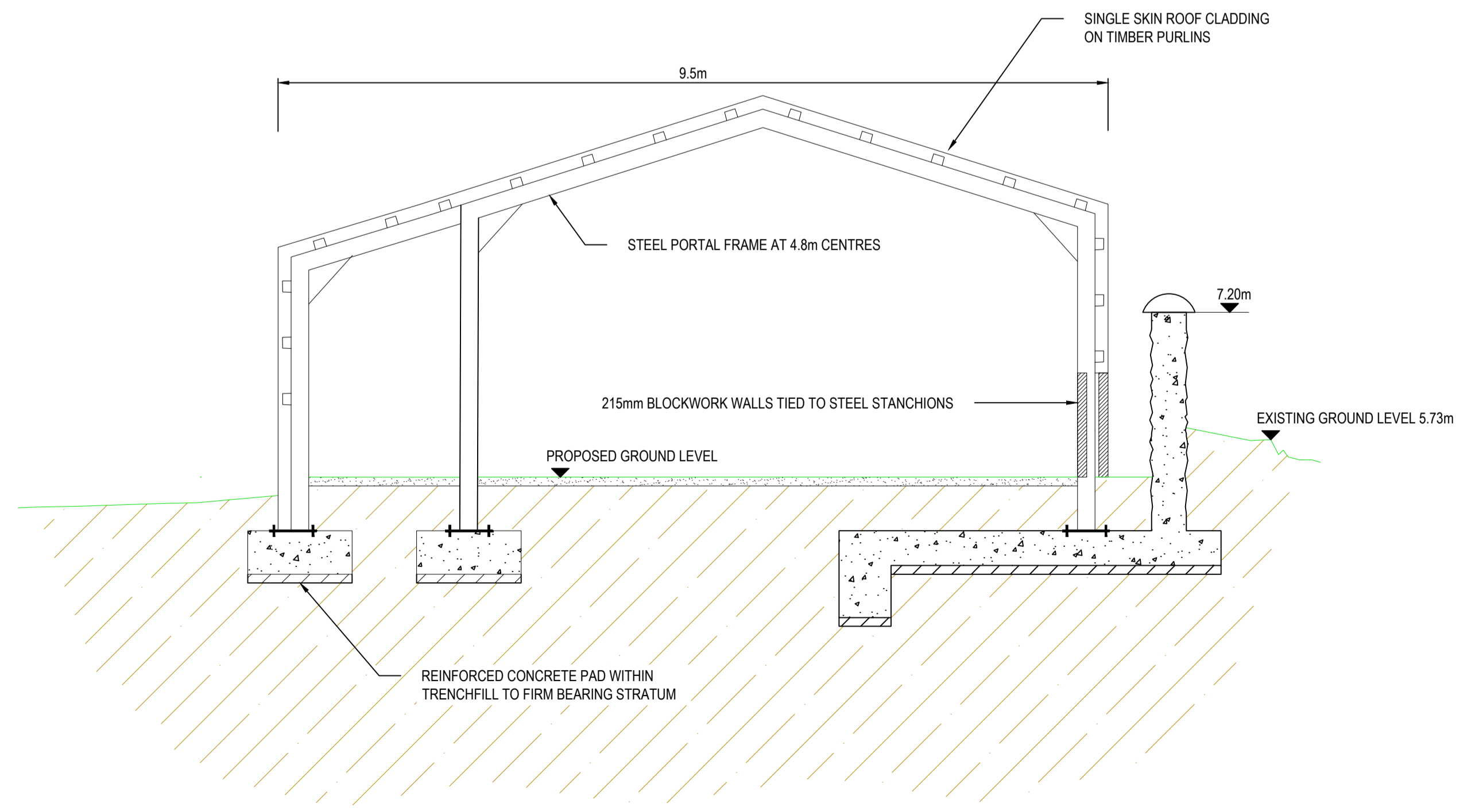
Drawing Number
IBE2204_Bt_117

Drawn By	Status	Revision
NM	Planning	C

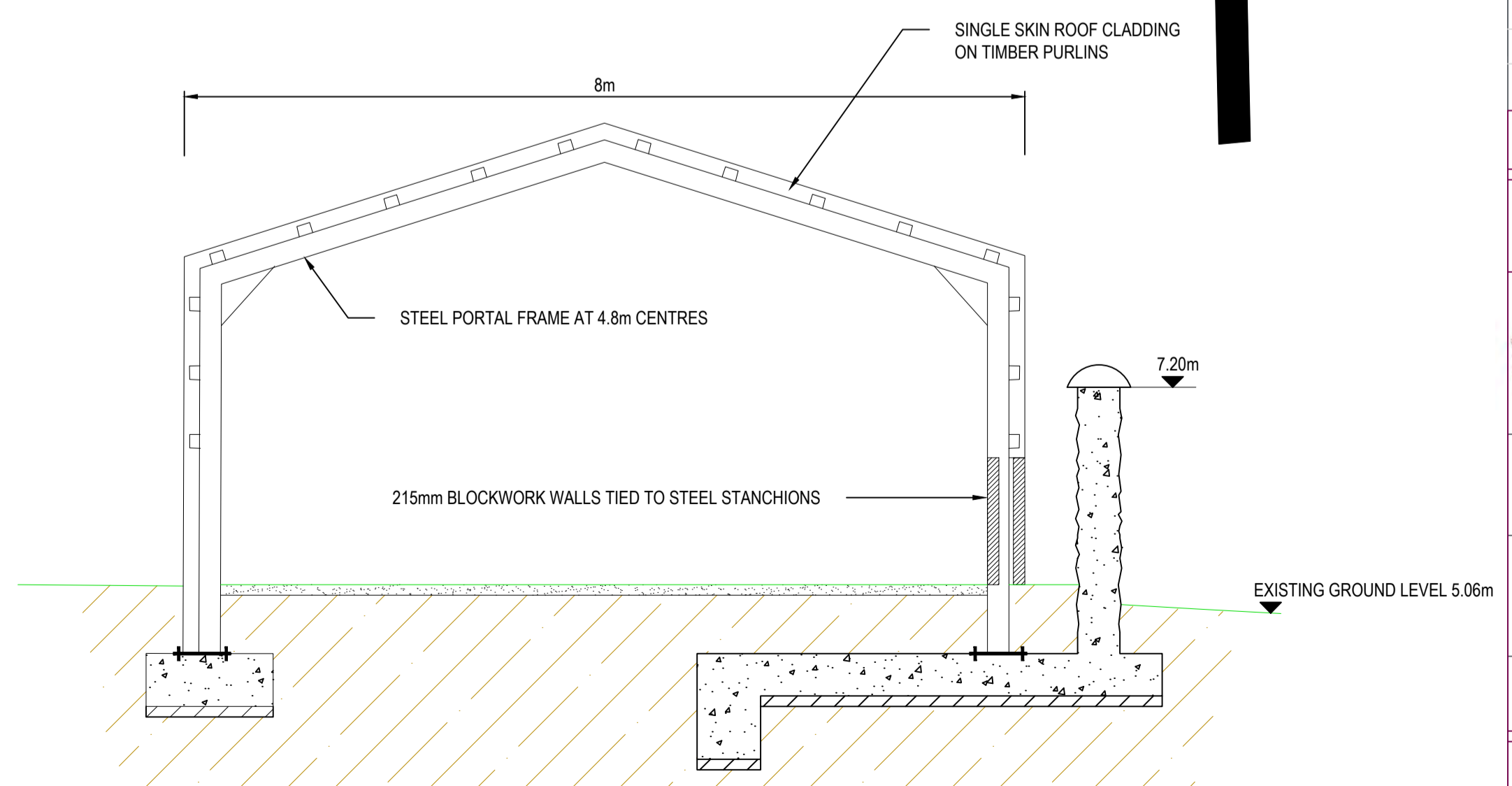
Checked By	Approved By	Date
FC	BQ	07/02/2025



PLAN VIEW
SCALE 1:50



CROSS SECTION R-R
SCALE 1:50



CROSS SECTION Q-Q
SCALE 1:50

- NOTES**
1. Verifying Dimensions.
The contractor shall verify dimensions against such other drawings or site conditions as pertain to this part of the work.
 2. Existing Services.
Any information concerning the location of existing services indicated on this drawing is intended for general guidance only. It shall be the responsibility of the contractor to determine and verify the exact horizontal and vertical alignment of all cables, pipes, etc. (both underground and overhead) before work commences.
 3. Issue of Drawings.
Hard copies, dwf and pdf will form a controlled issue of the drawing. All other formats (dwg, dxf etc.) are deemed to be an uncontrolled issue and any work carried out based on these files is at the recipient's own risk. RPS will not accept any responsibility for any errors arising from the use of these files, either by human error by the recipient, listing of un-dimensioned measurements, compatibility issues with the recipient's software, and any errors arising when these files are used to aid the recipient's drawing production, or setting out on site.
 4. Legend
- Proposed RC Flood Wall - L Shaped
 - Proposed Headwall
 - Proposed Culvert
 - Proposed Gate
 - Existing Fence
 - Existing Vegetation to be Removed
 - Existing Vegetation
 - Landscaped Area See Drawing IBE2204_Bt_204
 - Working Area
 - Proposed Building

B	Working Area Amended	NM	24/11/2025
A	Changes Made From Client Comments	NM	07/02/2025
rev	amendments	check	date

rps Elmwood House
74 Boucher Road
Belfast
BT12 6RZ
T +44 (0) 28 90 667914
F +44 (0) 28 90 668286
W www.rpsgroup.com/ireland
E ireland@rpsgroup.com

Client
Comhairle Contae Dhoire na nGall
Donegal County Council
OPW Oifig na nOibríochtaí
Public Office of Public Works

Project
BURNFOOT FLOOD RELIEF SCHEME

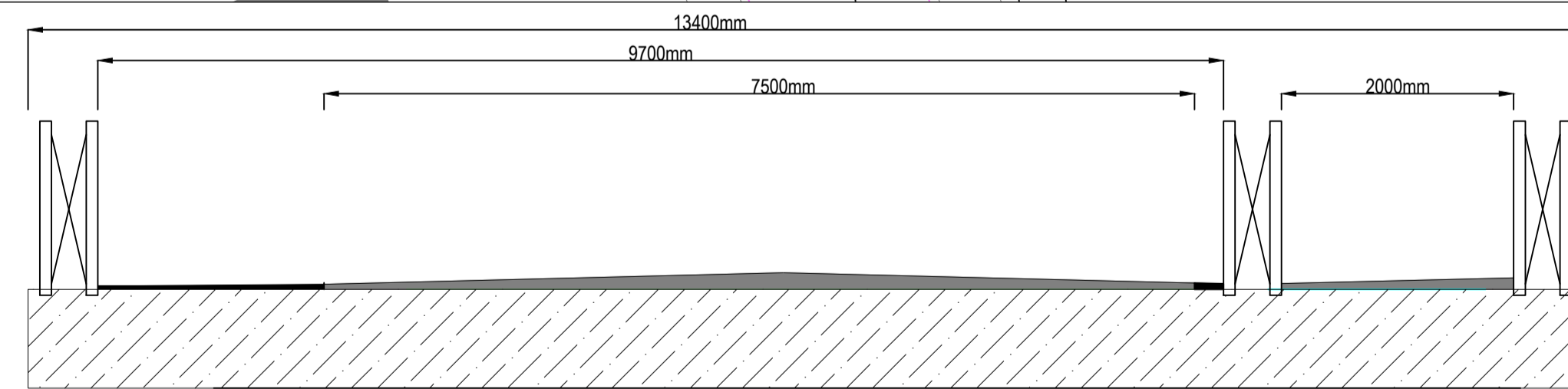
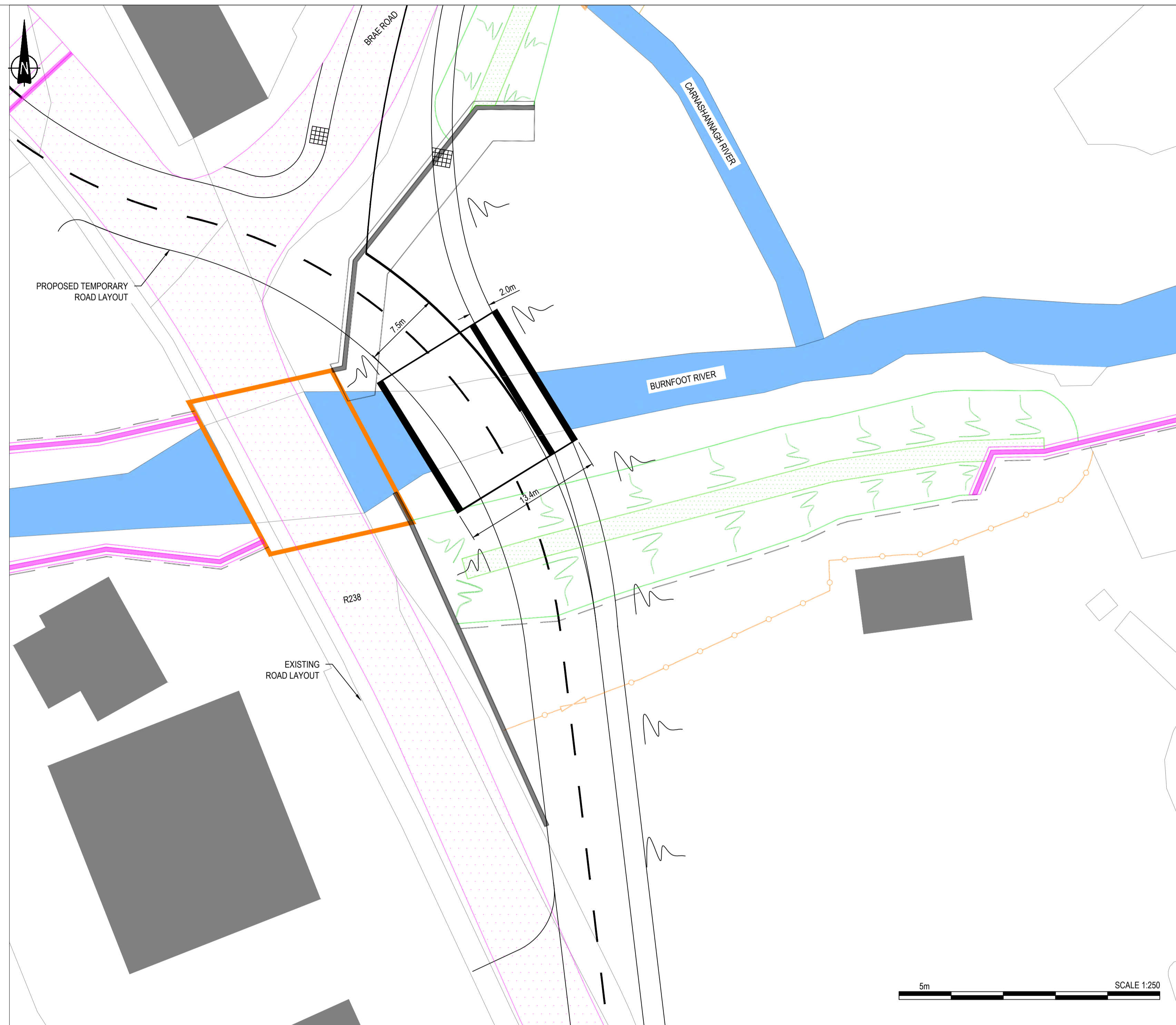
Title
Plan View & Cross Section Q-Q & R-R

Project Number	Sheet Size	Drawing Scale
IBE2204	A1	As Shown

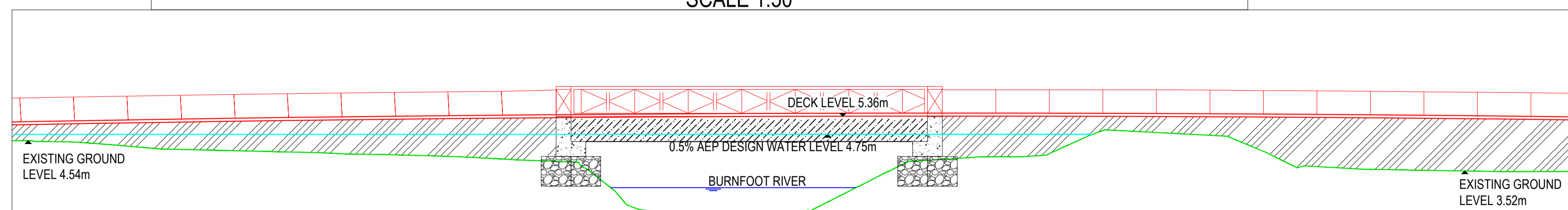
Drawing Number
IBE2204_Bt_118

Drawn By	Status	Revision
NM	Planning	B

Checked By	Approved By	Date
FC	BQ	07/02/2025



SEE DRAWING IBE2204-RPS-HGN-TB-DR-HE-100-00040 FOR LONG SECTION OF PROPOSED TEMPORARY ROAD



NOTES

1. Verifying Dimensions.
The contractor shall verify dimensions against such other drawings or site conditions as pertain to this part of the work.
2. Existing Services.
Any information concerning the location of existing services indicated on this drawing is intended for general guidance only. It shall be the responsibility of the contractor to determine and verify the exact horizontal and vertical alignment of all cables, pipes, etc. (both underground and overhead) before work commences.
3. Issue of Drawings.
Hard copies, dxf and pdf will form a controlled issue of the drawing. All other formats (dwg, dxf etc.) are deemed to be an uncontrolled issue and any work carried out based on these files is at the recipient's own risk. RPS will not accept any responsibility for any errors arising from the use of these files, either by human error by the recipient, listing of un-dimensioned measurements, compatibility issues with the recipient's software, and any errors arising when these files are used to aid the recipient's drawing production, or setting out on site.

4. Legend
- Proposed RC Flood Wall - Piled Foundation
 - Proposed RC Flood Wall - L-Shaped
 - Proposed Embankment
 - Proposed Raised Road
 - Proposed Road Overlay
 - Proposed Bridge Location
 - Proposed Bridge Abutment
 - Proposed Back Drainage
 - Proposed Fence
 - Existing Fence

C	Issued For Planning	NM	20/06/2025
B	Changes Made From Client Comments	NM	07/02/2025
A	Changes Made From Client Comments	NM	31/10/2024
rev	amendments	check	date

rps Elmwood House
74 Boucher Road
Belfast
BT12 6RZ
T +44 (0) 28 90 667914
F +44 (0) 28 90 668286
W www.rpsgroup.com/ireland
E ireland@rpsgroup.com

Client
Comhairle Contae
Dhúin na nGall
Donegal County Council
OPW
Oifig na n-
eSreacu Poblai
Office of Public Works

Project
BURNFOOT
FLOOD RELIEF SCHEME

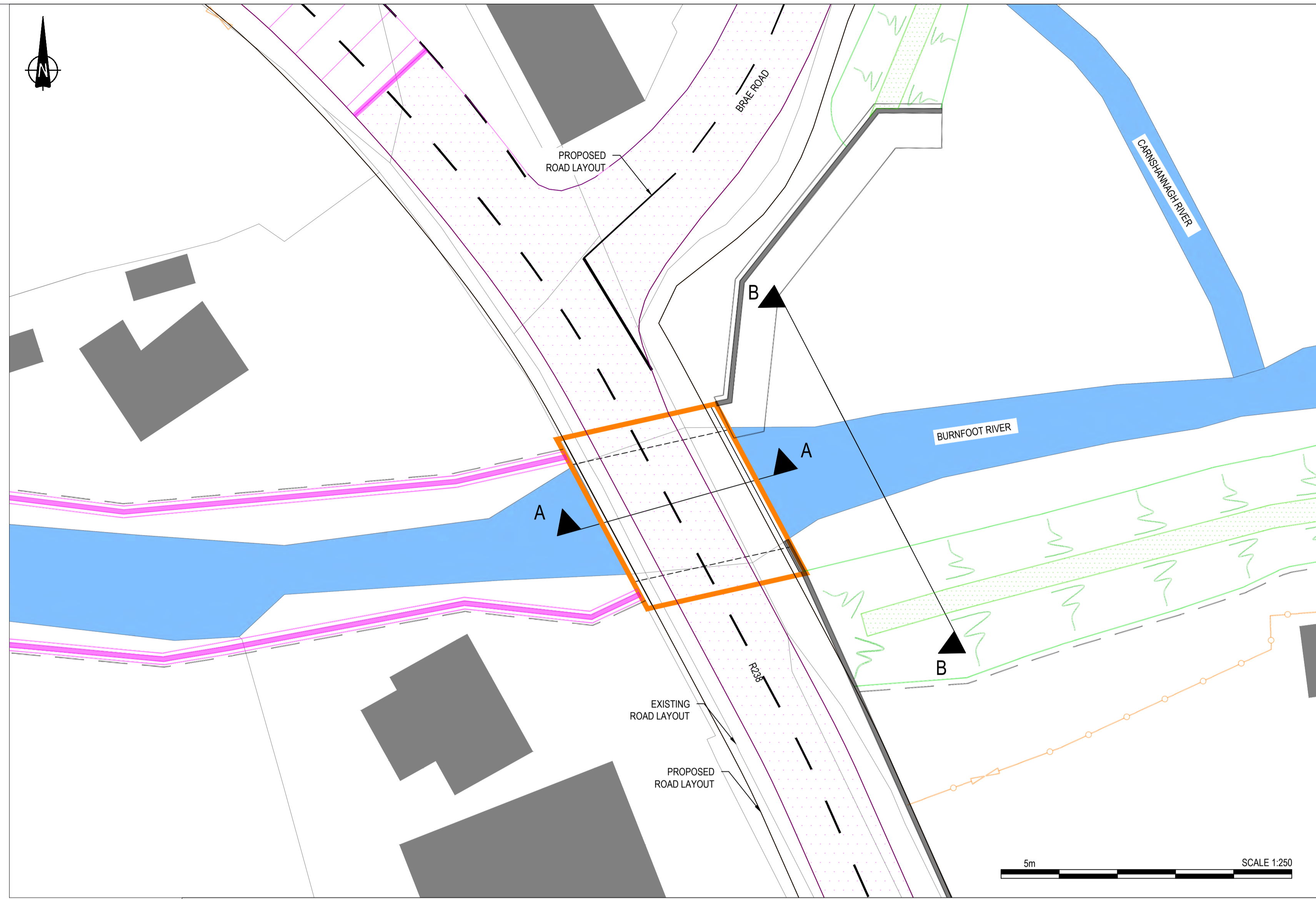
Title
Plan View & Cross Section
Temporary Bridge

Project Number	Sheet Size	Drawing Scale
IBE2204	A1	As Shown

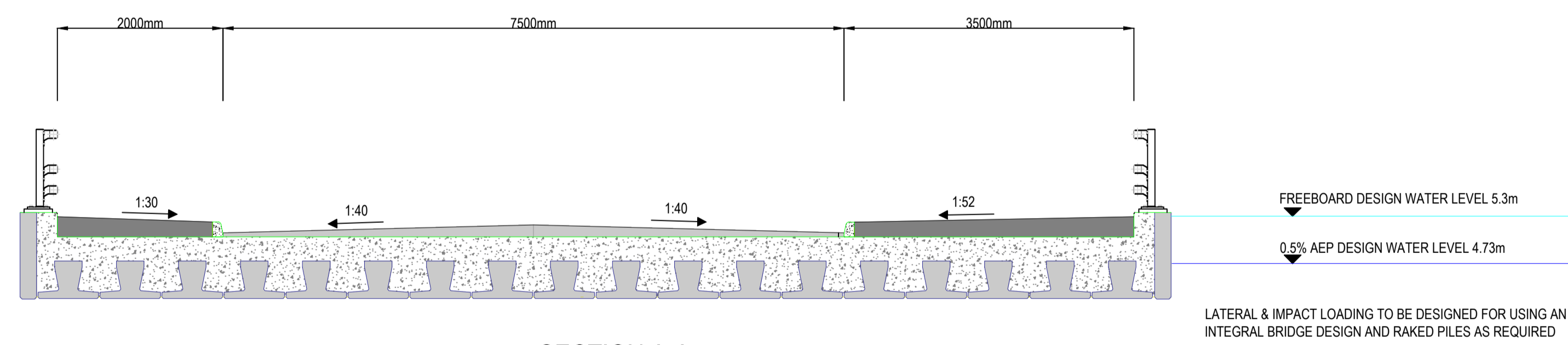
Drawing Number
IBE2204_Bt_201

Drawn By	Status	Revision
NM	Planning	C

Checked By	Approved By	Date
FC	FC	04/06/2024

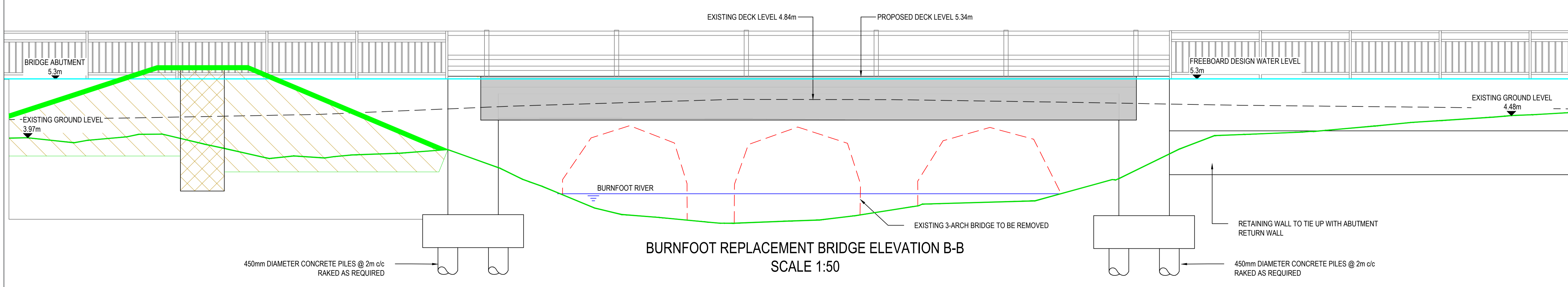


SEE DRAWING IBE2204-RPS-HGN-PB-DR-HE-100-00040 FOR LONG SECTION OF PROPOSED PERMANENT ROAD



SECTION A-A
BURNFOOT REPLACEMENT BRIDGE SECTION
SCALE 1:50

LATERAL & IMPACT LOADING TO BE DESIGNED FOR USING AN INTEGRAL BRIDGE DESIGN AND RAKED PILES AS REQUIRED



BURNFOOT REPLACEMENT BRIDGE ELEVATION B-B
SCALE 1:50

NOTES

1. Verifying Dimensions.
The contractor shall verify dimensions against such other drawings or site conditions as pertain to this part of the work.
2. Existing Services.
Any information concerning the location of existing services indicated on this drawing is intended for general guidance only. It shall be the responsibility of the contractor to determine and verify the exact horizontal and vertical alignment of all cables, pipes, etc. (both underground and overhead) before work commences.
3. Issue of Drawings.
Hard copies, dwf and pdf will form a controlled issue of the drawing. All other formats (dwg, dxf etc.) are deemed to be an uncontrolled issue and any work carried out based on these files is at the recipient's own risk. RPS will not accept any responsibility for any errors arising from the use of these files, either by human error by the recipient, listing of un-dimensioned measurements, compatibility issues with the recipient's software, and any errors arising when these files are used to aid the recipient's drawing production, or setting out on site.

4. Legend

	Proposed RC Flood Wall - Piled Foundation
	Proposed RC Flood Wall - L-Shaped
	Proposed Embankment
	Proposed Raised Road
	Proposed Road Overlay
	Proposed Bridge Location
	Proposed Bridge Abutment
	Proposed Back Drainage
	Proposed Fence
	Existing Fence

C	Issued For Planning	NM	20/06/2025
B	Changes Made From Client Comments	NM	07/02/2025
A	Changes Made From Client Comments	NM	30/10/2024
rev	amendments	check	date

rps Elmwood House
74 Boucher Road
Belfast
BT12 6RZ

T +44 (0) 28 90 667914
F +44 (0) 28 90 668286
W www.rpsgroup.com/ireland
E ireland@rpsgroup.com

Client

Comhairle Contae
Dhúin na nGall
Donegal County Council

OPW
Oifig na nGníomhaíochtaí
Óifis de Chionradh
Office of Public Works

Project

BURNFOOT
FLOOD RELIEF SCHEME

Title

Plan View & Cross Section
Proposed Bridge

Project Number	Sheet Size	Drawing Scale
IBE2204	A1	As Shown

Drawing Number

IBE2204_Bt_202

Drawn By	Status	Revision
NM	-	C

Checked By	Approved By	Date
FC	FC	04/06/2024



Legend

	Proposed RC Flood Wall - L Shaped
	Proposed RC Flood Wall - Piled Foundation
	Proposed Embankment
	Proposed Swale
	Proposed Pipe
	Proposed Headwall
	Proposed Culvert
	Proposed Back Drainage
	Proposed Bridge Location
	Reprofiled Road / Enhanced Road Drainage System
	Proposed Raised Road
	Proposed Road Overlay
	Proposed Fence
	Existing Fence
	Working Area

- NOTES**
- Verifying Dimensions.
The contractor shall verify dimensions against such other drawings or site conditions as pertain to this part of the work.
 - Existing Services.
Any information concerning the location of existing services indicated on this drawing is intended for general guidance only. It shall be the responsibility of the contractor to determine and verify the exact horizontal and vertical alignment of all cables, pipes, etc. (both underground and overhead) before work commences.
 - Issue of Drawings.
Hard copies, dwt and pdf will form a controlled issue of the drawing. All other formats (dwg, dxf etc.) are deemed to be an uncontrolled issue and any work carried out based on these files is at the recipient's own risk. RPS will not accept any responsibility for any errors arising from the use of these files, either by human error or by the recipient, listing of un-dimensioned measurements, compatibility issues with the recipient's software, and any errors arising when these files are used to aid the recipient's drawing production, or setting out on site.

Legend

	Approximate extent of tree and shrub regeneration to be removed
	Approximate extent of shrub / scrub to be removed
	Existing tree to be removed
	Existing trees to be retained and protected in accordance with BS 5837
	Areas of existing vegetation to be retained and protected in accordance with BS 5837
	Proposed Heavy Standard Tree planting comprised of locally appropriate native species such as <i>Alnus</i> , <i>Betula</i> , <i>Quercus</i> .
	Proposed Woodland planting comprised of locally appropriate native tree and shrub species
	Proposed SWALE grassland areas
	Proposed Low Maintenance grassland areas to embankments
	Proposed Low Maintenance grassland areas
	Proposed 3m wide access path to be surfaced with resin bound gravel
	Proposed bench seating location
	Proposed Litter Bin Location
	Proposed Bridge Location

EXISTING FENCE TO BE REMOVED & REPLACED

PROPOSED SHED TO REPLACE EXISTING SHED IN AGREEMENT WITH THE LANDOWNER

WASTERWATER PUMPING STATION

D	Working Area Amended	NM	Nov:25
C	Issued For Planning	FC	Jun:25
B	Existing Embankment Removed	FC	Feb:25
A	Areas of existing vegetation added to layout	FC	Oct:24
rev	amendments	check	date

rps Elmwood House 74 Boucher Road Belfast BT12 6RZ
 T +44 (0) 28 90 667914
 F +44 (0) 28 90 668286
 W www.rpsgroup.com/ireland
 E ireland@rpsgroup.com

Client
 Comhairle Contae Donegal County Council
 OPW Oifig na hOibríochtaí Poblaithe Office of Public Works

Project
BURNFOOT FLOOD RELIEF SCHEME

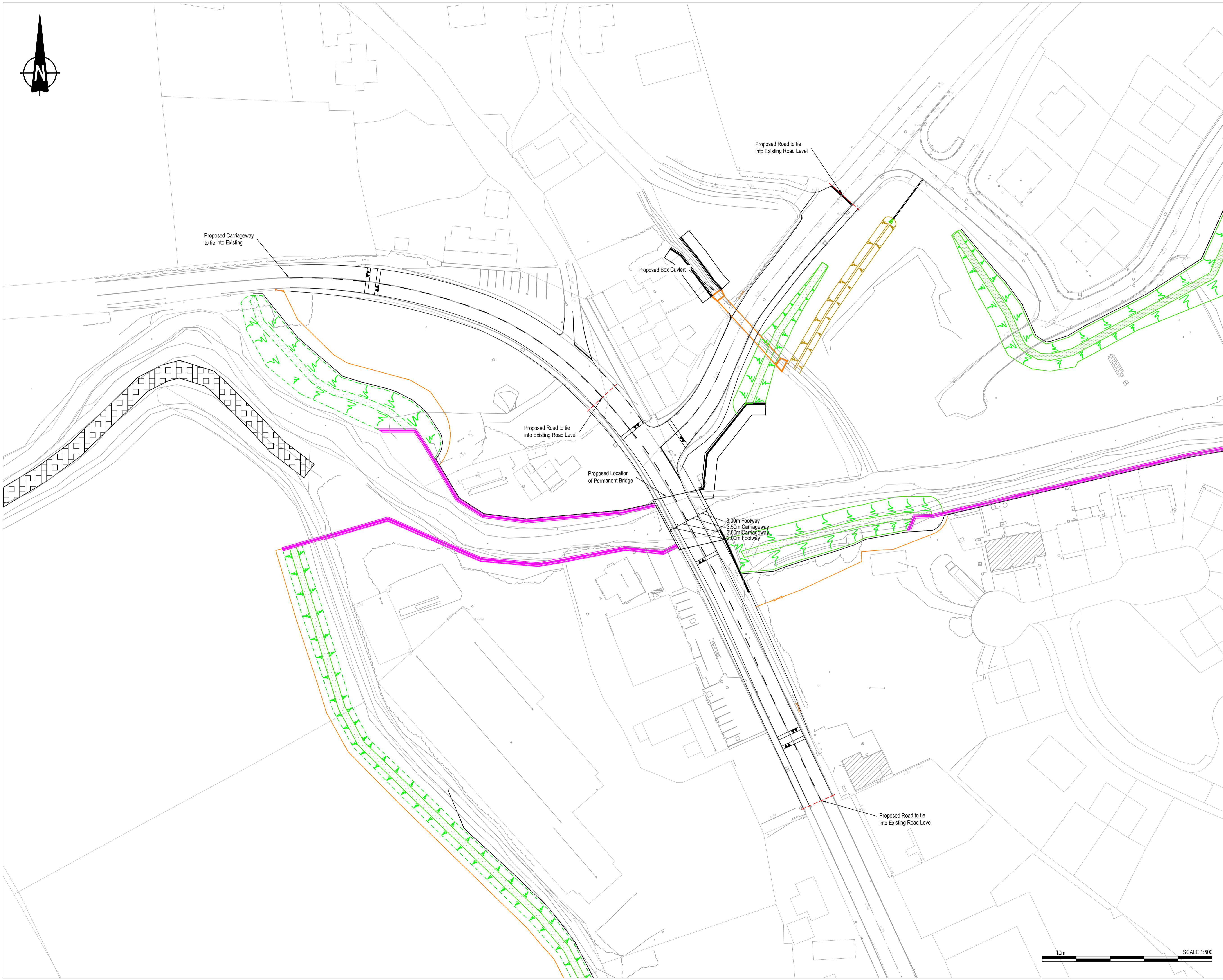
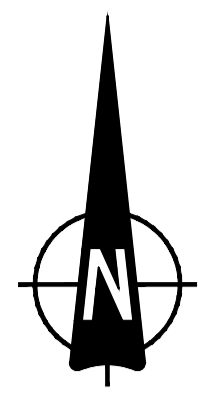
Title
 Landscape General Arrangements

Project Number	Sheet Size	Drawing Scale
IBE2204	A1	1:500

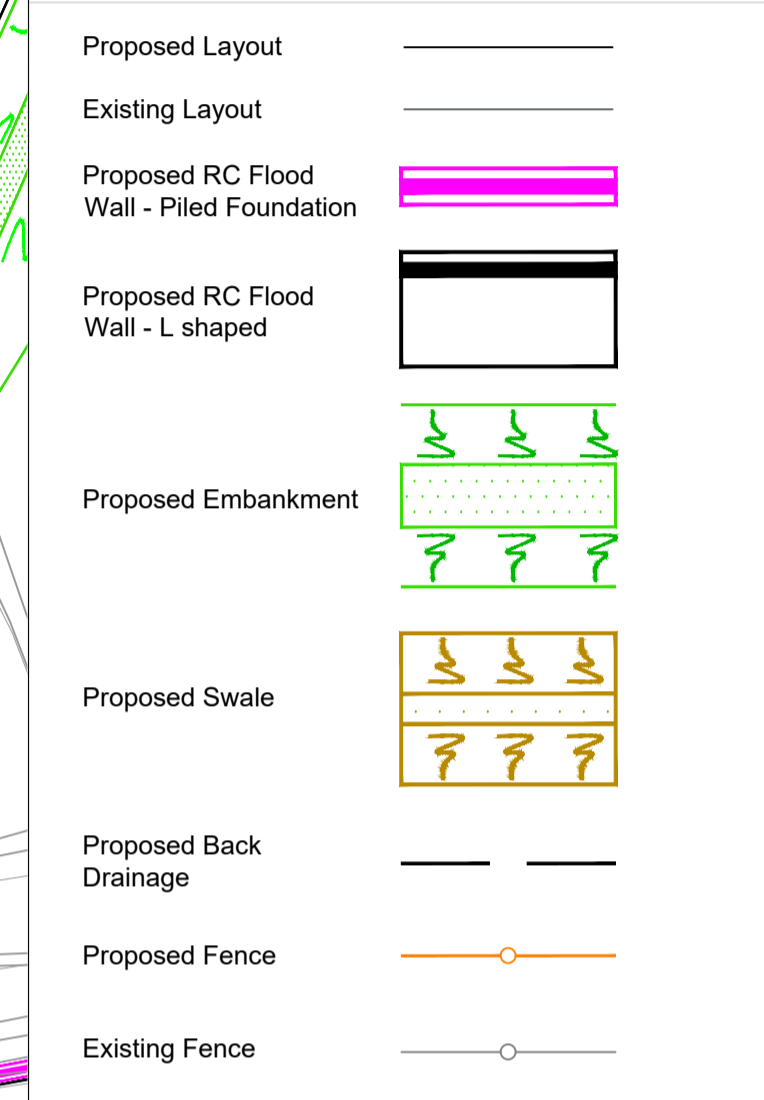
Drawing Number
IBE2204_Bt_204

Drawn By	Status	Revision
SA	Planning	D

Checked By	Approved By	Date
-	-	04/06/2024



- NOTES**
- Verifying Dimensions.**
The contractor shall verify dimensions against such other drawings or site conditions as pertain to this part of the work.
 - Existing Services.**
Any information concerning the location of existing services indicated on this drawing is intended for general guidance only. It shall be the responsibility of the contractor to determine and verify the exact horizontal and vertical alignment of all cables, pipes, etc. (both underground and overhead) before work commences.
 - Issue of Drawings.**
Hard copies, dwf and pdf will form a controlled issue of the drawing. All other formats (dwg, dxf etc.) are deemed to be an uncontrolled issue and any work carried out based on these files is at the recipient's own risk. RPS will not accept any responsibility for any errors arising from the use of these files, either by human error by the recipient. Listing of un-dimensioned measurements, compatibility issues with the recipient's software, and any errors arising when these files are used to aid the recipient's drawing production, or setting out on site.
 - Datum: ITM**



P1.3	Issued for Planning	CO'K	June 25
P1.2	Layout updated as per comments	MD	March 25
P1.1	Layout updated as per comments	CH	March 25
P1.0	Issued for Review	CO'K	Jan 25
rev	amendments	check	date

RPS Elmwood House
74 Boucher Road
Belfast
BT12 6RZ
T +44 (0) 28 90 667914
F +44 (0) 28 90 668286
W www.rpsgroup.com/ireland
E ireland@rpsgroup.com

Client
Comhairle Contae
Dhúin na nGall
Donegal County Council
OPW
Oifig na
d'Obairíochtaí Poiblí
Office of Public Works

Project
BURNFOOT
FLOOD RELIEF SCHEME


Title
Proposed Layout (Permanent)

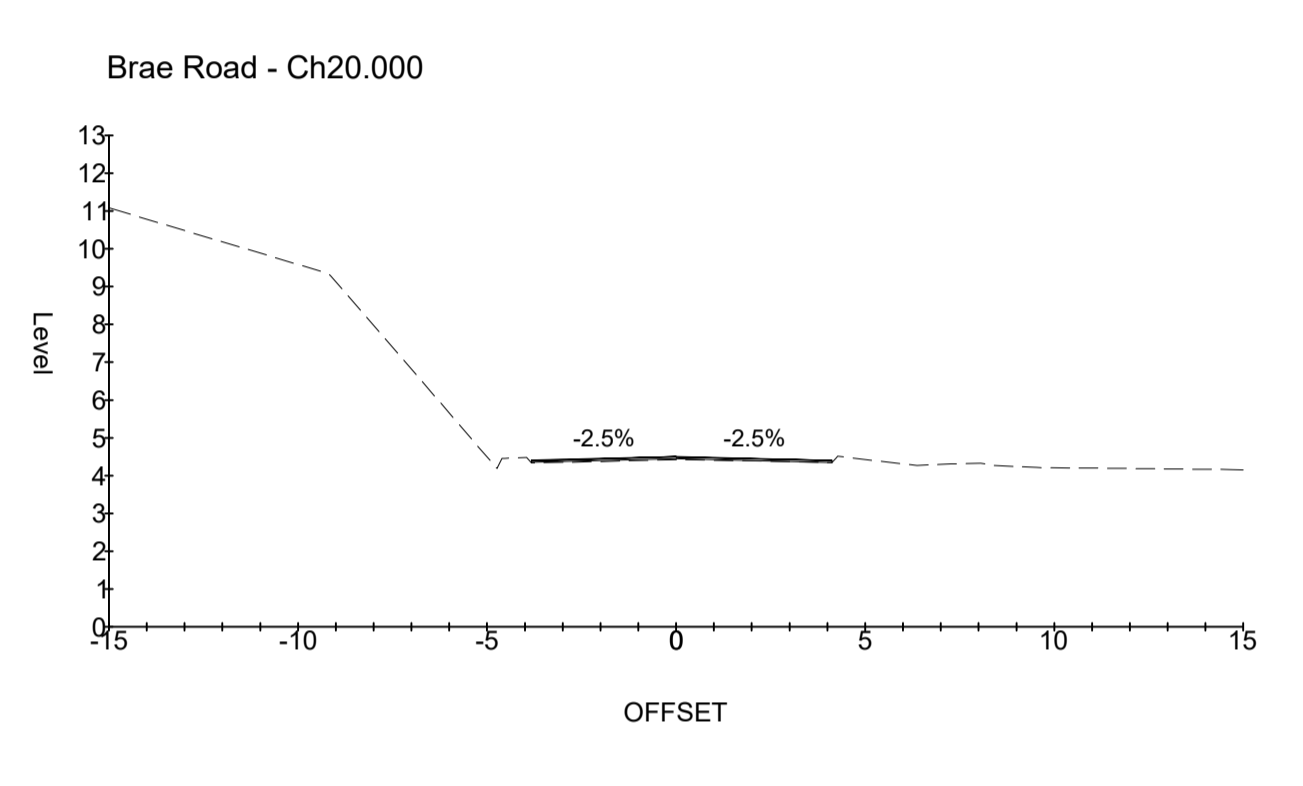
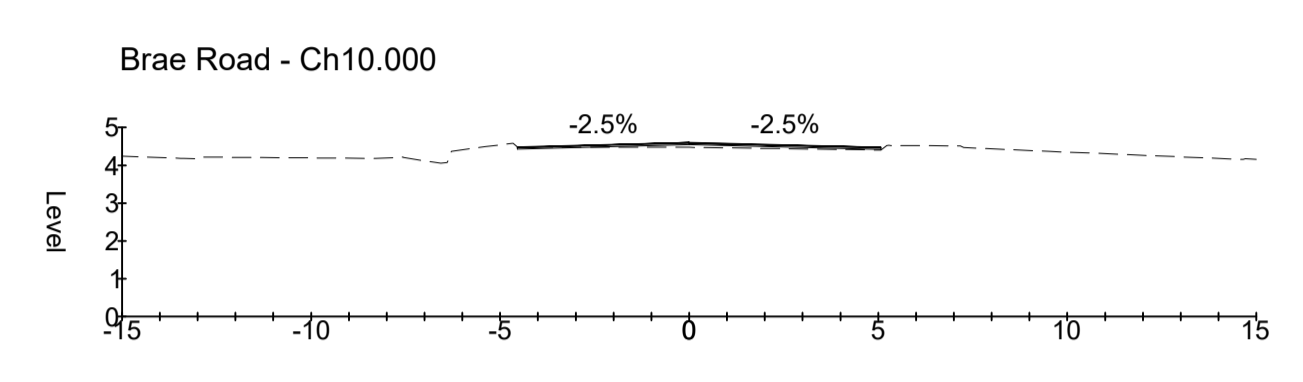
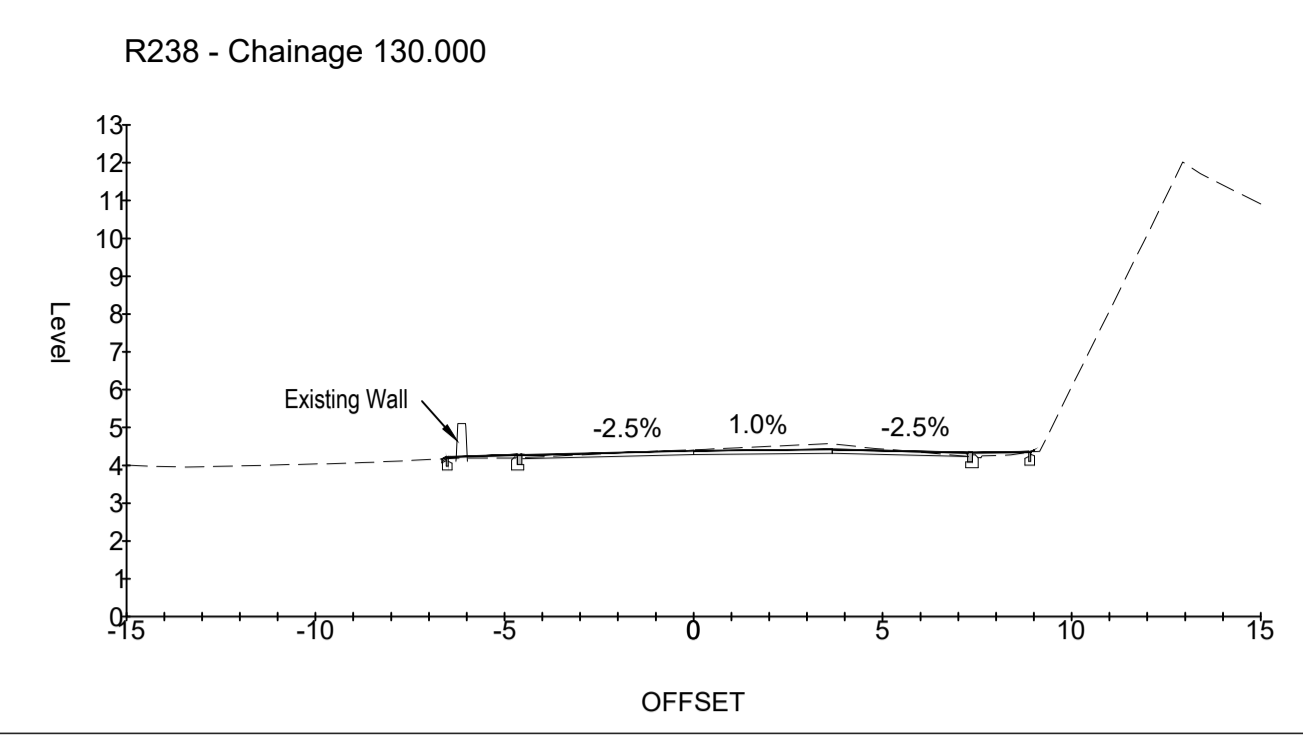
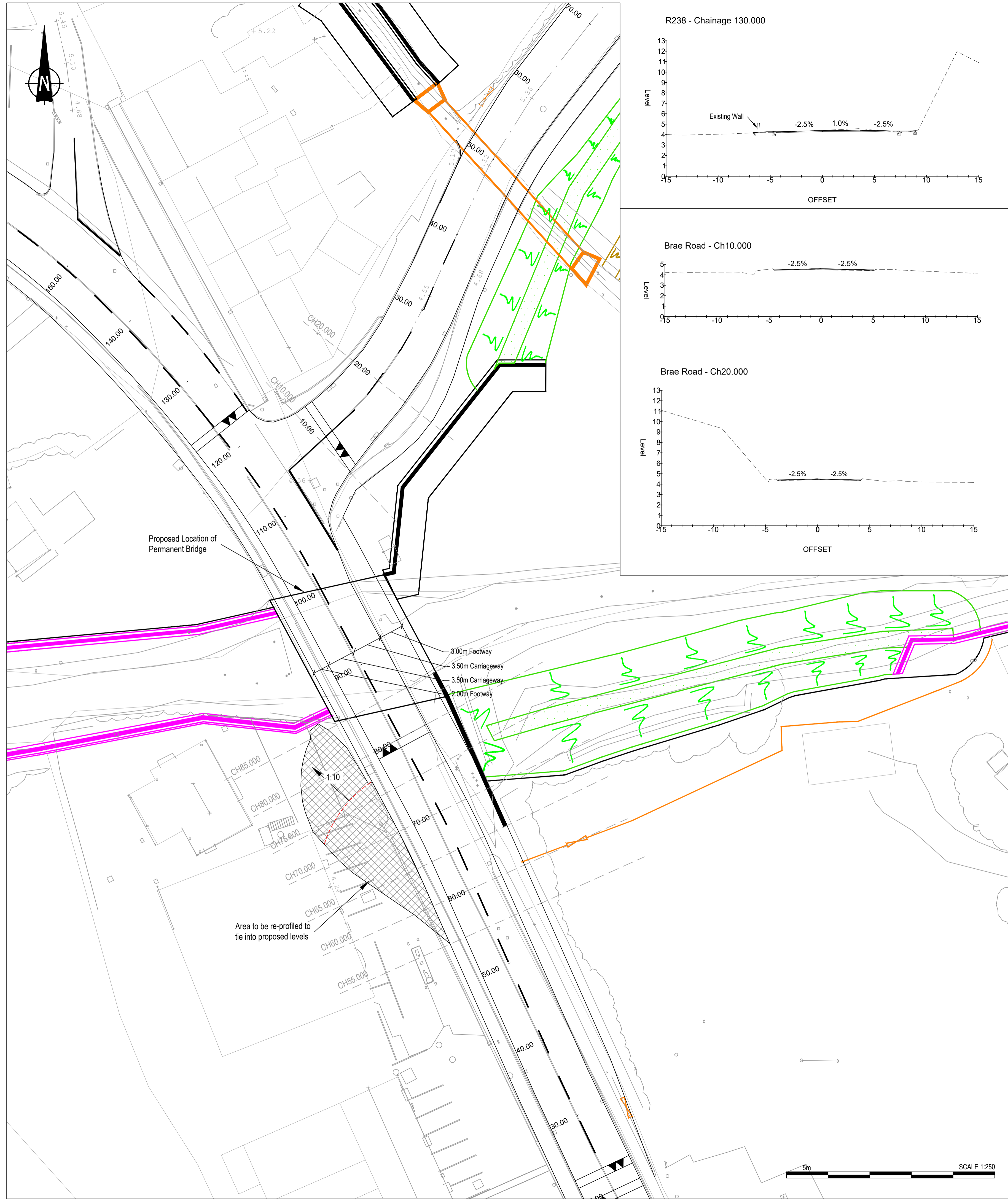
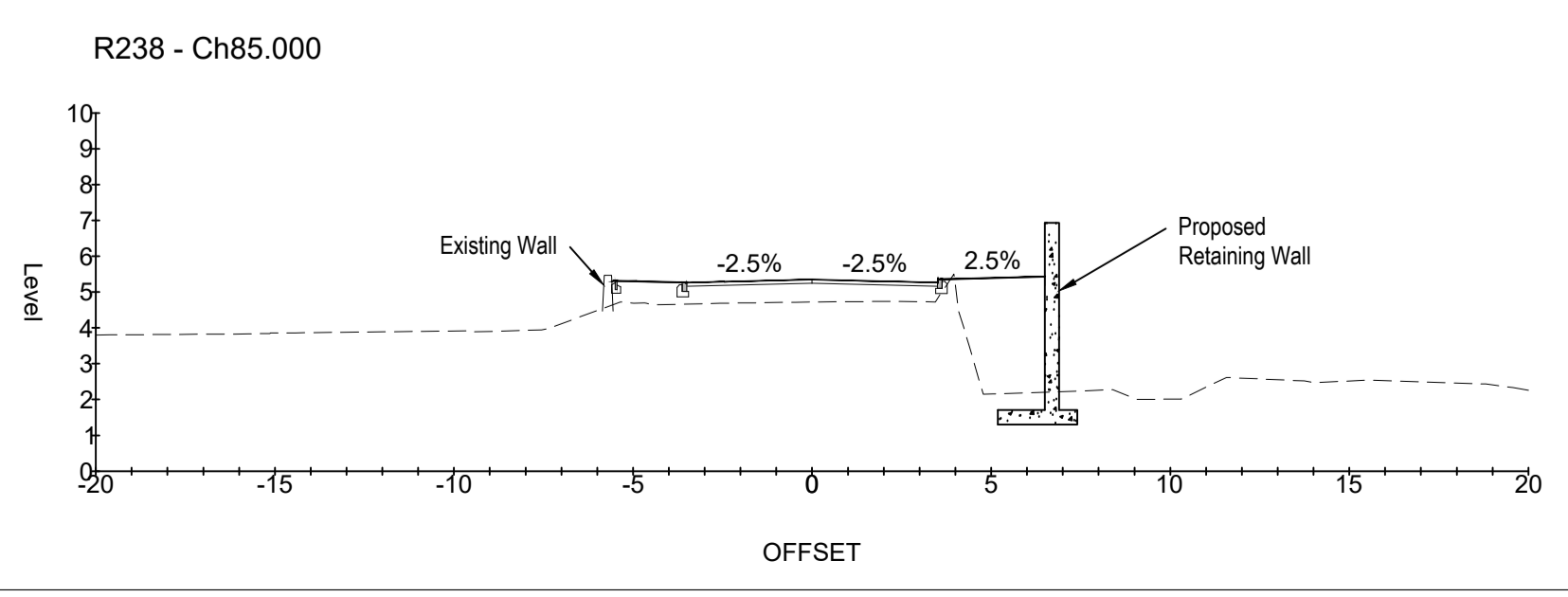
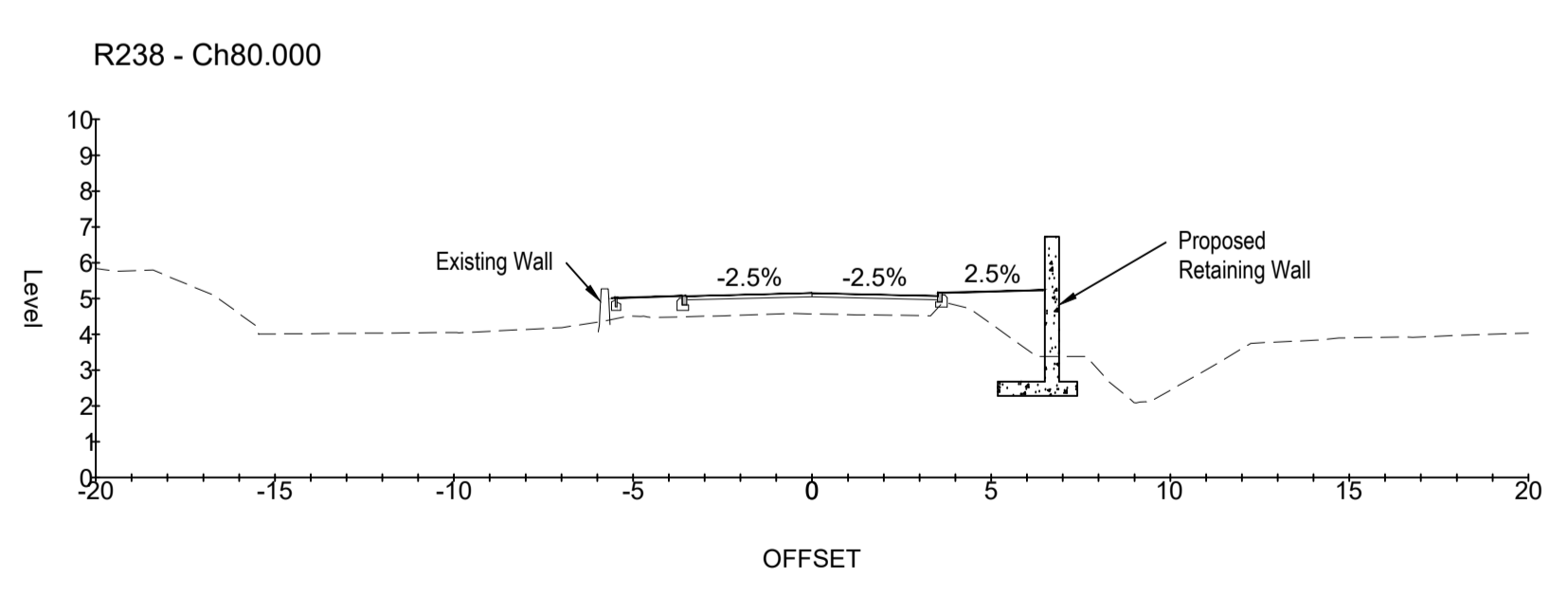
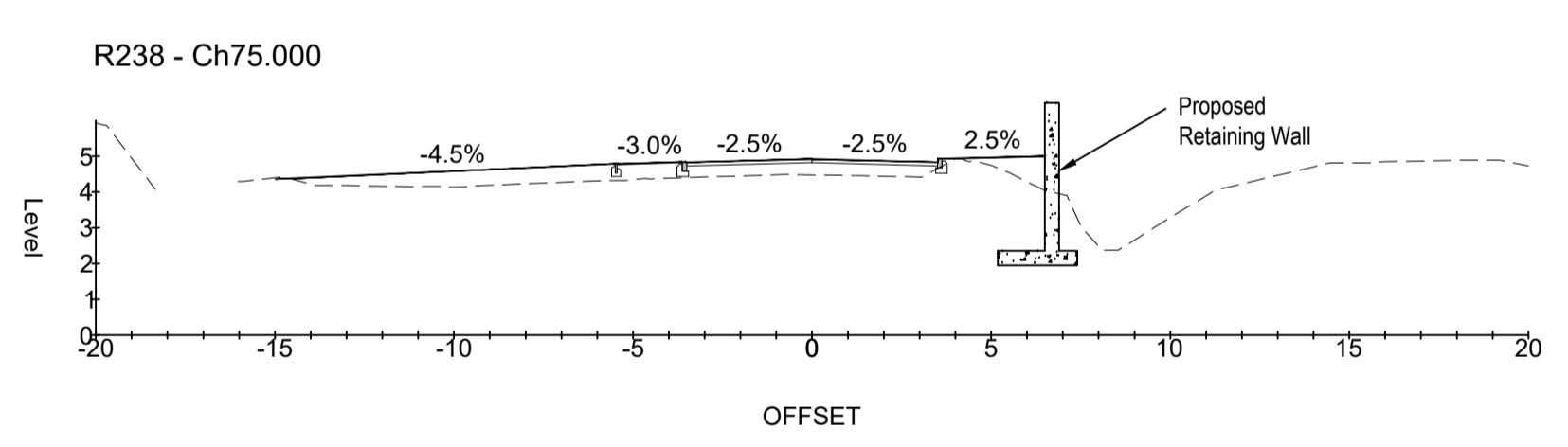
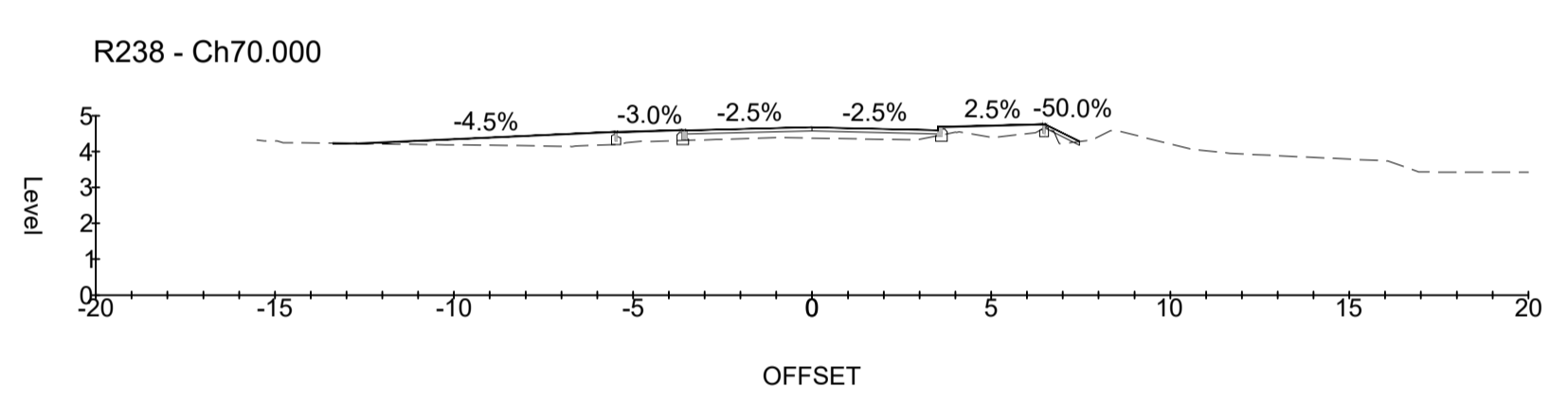
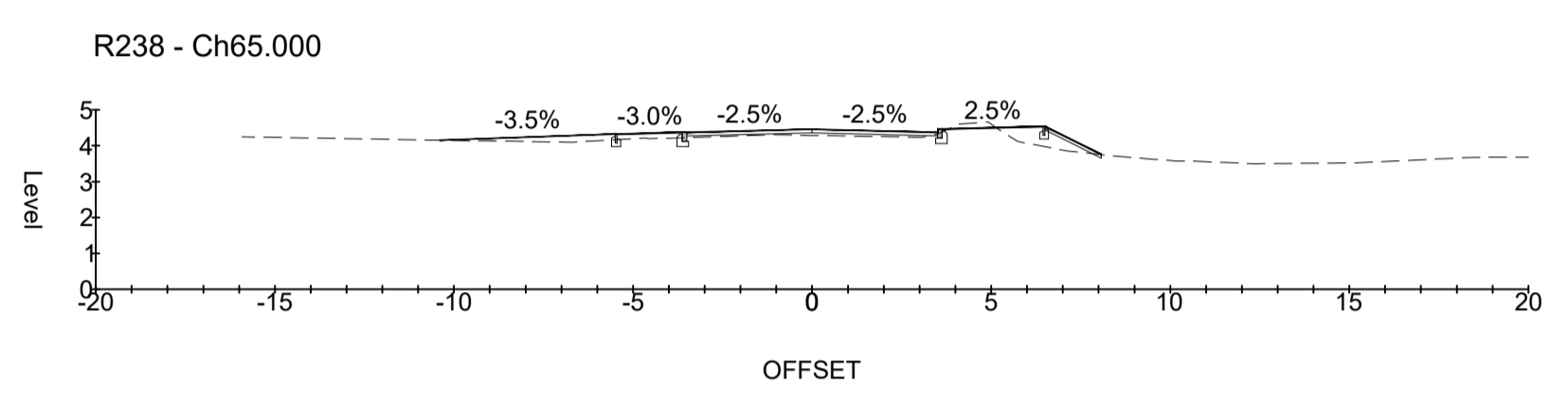
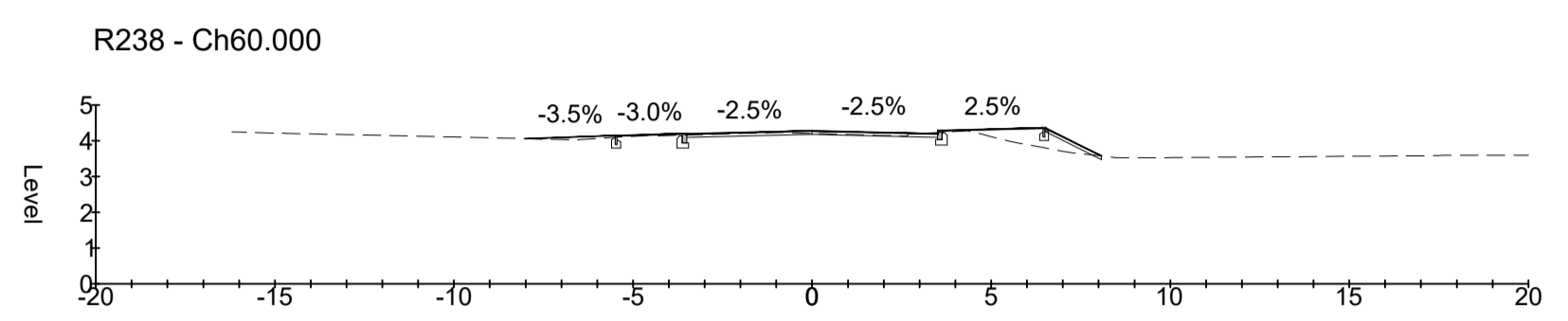
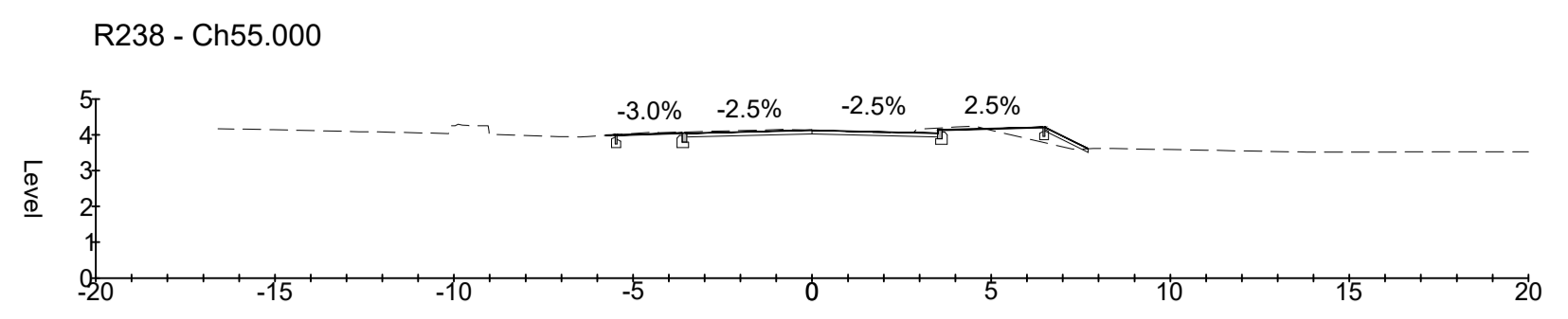
Project Number	Sheet Size	Drawing Scale
IBE2204	A1	1:500

Drawing Number
IBE2204-RPS-HGN-PB-DR-HE-100-10010

Drawn By	Status	Revision
RD	S0	P1.3

Checked By	Approved By	Date
MMcG	JB	October 24





- NOTES**
- Verifying Dimensions.**
The contractor shall verify dimensions against such other drawings or site conditions as pertain to this part of the work.
 - Existing Services.**
Any information concerning the location of existing services indicated on this drawing is intended for general guidance only. It shall be the responsibility of the contractor to determine and verify the exact horizontal and vertical alignment of all cables, pipes, etc. (both underground and overhead) before work commences.
 - Issue of Drawings.**
Hard copies, dwf and pdf will form a controlled issue of the drawing. All other formats (dwg, dxf etc.) are deemed to be uncontrolled issues and any work carried out based on these files is at the recipient's own risk. RPS will not accept any responsibility for any errors arising from the use of these files, either by human error by the recipient. Listing of un-dimensioned measurements, compatibility issues with the recipient's software, and any errors arising when these files are used to aid the recipient's drawing production, or setting out on site.
 - Datum: ITM**

Proposed Layout

- Existing Layout
- Proposed RC Flood Wall - Piled Foundation
- Proposed RC Flood Wall - L shaped
- Proposed Embankment
- Proposed Swale
- Proposed Back Drainage
- Proposed Fence
- Existing Fence

P1.1	Issued for Planning	RD	June 25
P1.0	Issued for Review	CO'K	Jan 25
rev	amendments	check	date

rps Elmwood House
74 Boucher Road
Belfast
BT12 6RZ

T +44 (0) 28 90 667914
F +44 (0) 28 90 668286
W www.rpsgroup.com/ireland
E ireland@rpsgroup.com

Client

Comhairle Contae
Dhún na nGall
Donegal County Council

OPW
Oifig na
Oibreachtas Poiblí
Office of Public Works

Project

BURNFOOT
FLOOD RELIEF SCHEME

Title

Proposed Re-profiling (Permanent)

Project Number	Sheet Size	Drawing Scale
IBE2204	A1	1:250

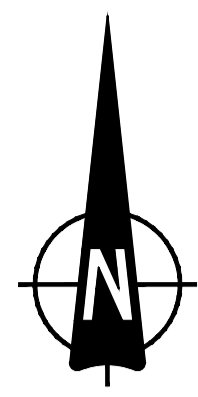
Drawing Number

IBE2204-RPS-HGN-PB-DR-HE-100-10011

Drawn By	Status	Revision
RD	S0	P1.1

Checked By	Approved By	Date
JB	BD	January 25





KEY TO ROAD MARKINGS

Road markings details to comply with the "Traffic signs manual Chapter 7 (Republic of Ireland)" and subsequent amending regulations. Diagram numbers are referenced to this document.

Road markings shall be in thermoplastic screed with applied solid glass beads.

The removal of all superseded road markings within the site boundary shall be carried out to the satisfaction of the engineer.

All road markings are subject to the approval of a representative of National Roads Authority at the time of application.

- ① RRM 025:
Edge of Carriageway Line - 1 no. 100mm wide line;
2000mm long mark; 2000m long gap; colour yellow.
- ② RRM 002B:
Lane marking line - 1 no. 100mm wide line;
3000mm long mark; 3000mm long gap; colour white.
- ③ RRM 017:
STOP Line - 1 No. 200mm wide line; colour white.
- ④ RRM 001:
Traffic lane marking - Continuous; 100mm wide. Colour white.
- ⑤ M 114:
Worded STOP marking; Colour white
- ⑥ RUS 027:
STOP Road Sign as per Traffic Signs Manual (Republic of Ireland)
Chapter 5.
- ⑦ M 112:
Traffic Calming Triangle as per Traffic Signs Manual (Republic of
Ireland) Chapter 7.

NOTES

1. Verifying Dimensions.
The contractor shall verify dimensions against such other drawings or site conditions as pertain to this part of the work.
2. Existing Services.
Any information concerning the location of existing services indicated on this drawing is intended for general guidance only. It shall be the responsibility of the contractor to determine and verify the exact horizontal and vertical alignment of all cables, pipes, etc. (both underground and overhead) before work commences.
3. Issue of Drawings.
Hard copies, dwf and pdf will form a controlled issue of the drawing. All other formats (dwg, dxf etc.) are deemed to be uncontrolled issue and any work carried out based on these files is at the recipient's own risk. RPS will not accept any responsibility for any errors arising from the use of these files, either by human error by the recipient. Listing of un-dimensioned measurements, compatibility issues with the recipient's software, and any errors arising when these files are used to aid the recipient's drawing production, or setting out on site.
4. Datum: ITM

Proposed Layout _____

Existing Layout _____

P1.3	Issued for Planning	CO'K	June 25
P1.2	Layout updated as per comments	MD	March 25
P1.1	Layout updated as per comments	CH	March 25
P1.0	Issued for Review	CO'K	Jan 25
rev	amendments	check	date

RPS Elmwood House
74 Boucher Road
Belfast
BT12 6RZ
T +44 (0) 28 90 667914
F +44 (0) 28 90 668286
W www.rpsgroup.com/ireland
E ireland@rpsgroup.com

Client
Comhairle Contae Dhún na nGall
Donegal County Council
OPW
Oifig na hOibreachtá Pobláil
Office of Public Works

Project
BURNFOOT
FLOOD RELIEF SCHEME

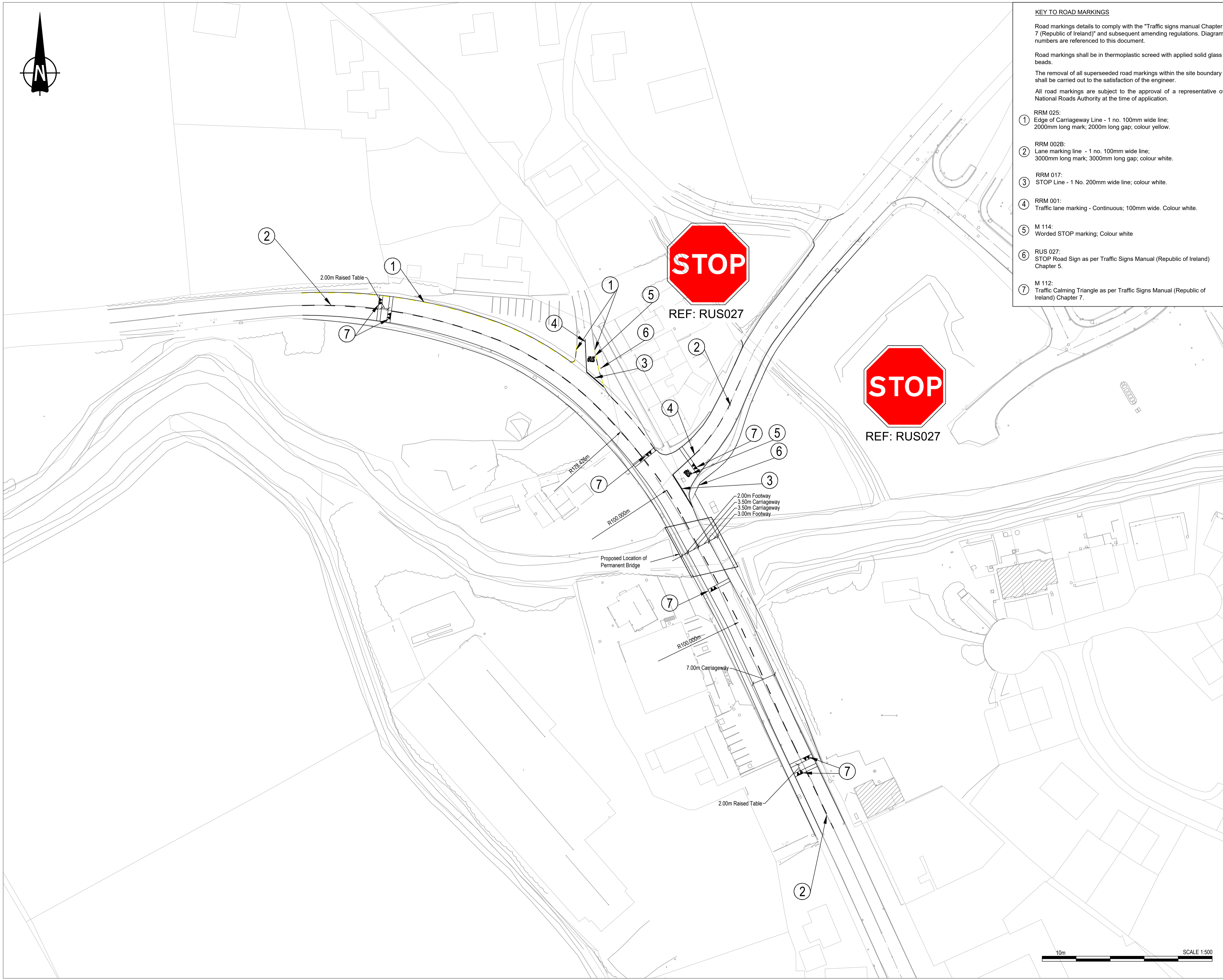
Title
Proposed Road Markings and
Geometry (Permanent)

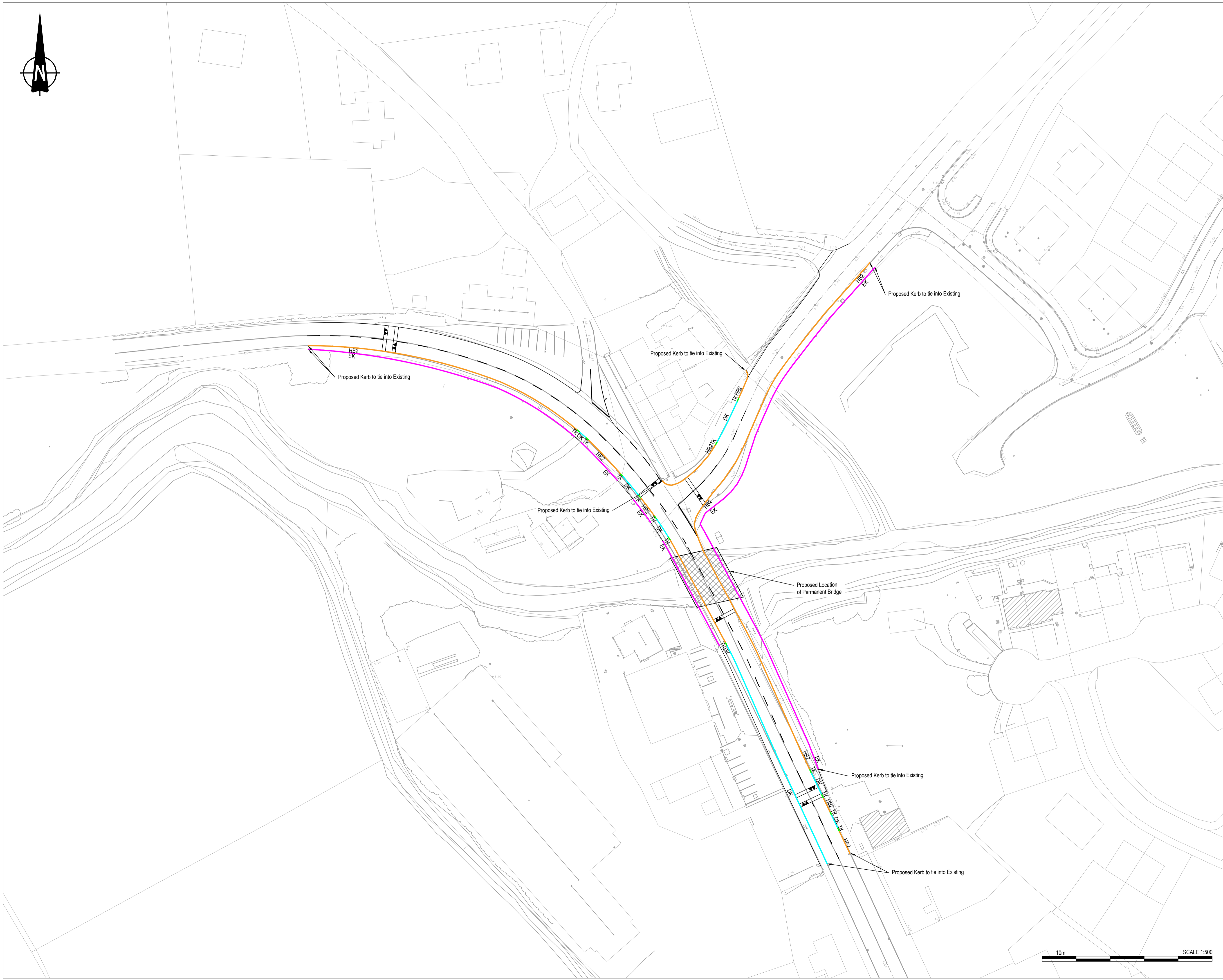
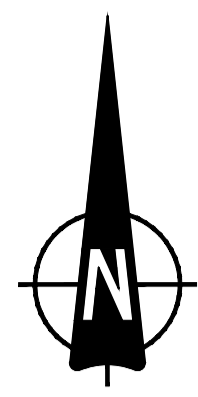
Project Number	Sheet Size	Drawing Scale
IBE2204	A1	1:500

Drawing Number
IBE2204-RPS-HGN-PB-DR-HE-100-10020

Drawn By	Status	Revision
RD	S2	P1.3

Checked By	Approved By	Date
MMcG	JB	October 24





NOTES

- Verifying Dimensions.**
The contractor shall verify dimensions against such other drawings or site conditions as pertain to this part of the work.
- Existing Services.**
Any information concerning the location of existing services indicated on this drawing is intended for general guidance only. It shall be the responsibility of the contractor to determine and verify the exact horizontal and vertical alignment of all cables, pipes, etc. (both underground and overhead) before work commences.
- Issue of Drawings.**
Hard copies, dwf and pdf will form a controlled issue of the drawing. All other formats (dwg, dxf etc.) are deemed to be an uncontrolled issue and any work carried out based on these files is at the recipient's own risk. RPS will not accept any responsibility for any errors arising from the use of these files, either by human error by the recipient. Listing of un-dimensioned measurements, compatibility issues with the recipient's software, and any errors arising when these files are used to aid the recipient's drawing production, or setting out on site.

4. Datum: ITM



Kerbs

	HB2	HB2 - Half Battered Kerb.
	EK	EK - Edging Kerb.
	DK	DK - Dropped Kerb upstand to be flush or 10mm for drainage.
	TK	TK - Transition Kerb.

All new kerbs shall comply with IS EN 1340. All joints between kerbs shall be 10mm wide and completely filled with Class 1 mortar or butted together. (to be clarified with road service prior to construction.)

Footways
New footways shall fall at 1:40 away from the carriageway centre line unless indicated otherwise.

P1.1	Issued for Planning	CO'K	June 25
P1.0	Issued for Review	CO'K	Jan 25
rev	amendments	check	date

rps Elmwood House
74 Boucher Road
Belfast
BT12 6RZ

T +44 (0) 28 90 667914
F +44 (0) 28 90 668286
W www.rpsgroup.com/ireland
E ireland@rpsgroup.com

Client

Comhairle Contae Dhún na nGall
Donegal County Council

OPW
Oifig na hOibreachtá Pobláil
Office of Public Works

Project

BURNFOOT
FLOOD RELIEF SCHEME

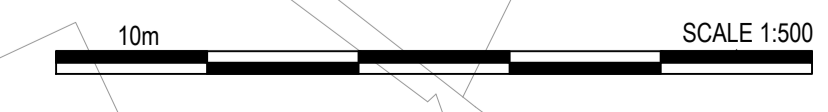
Title
Proposed General Arrangement
(Permanent)


Project Number	Sheet Size	Drawing Scale
IBE2204	A1	1:500

Drawing Number
IBE2204-RPS-HGN-PB-DR-HE-100-10030

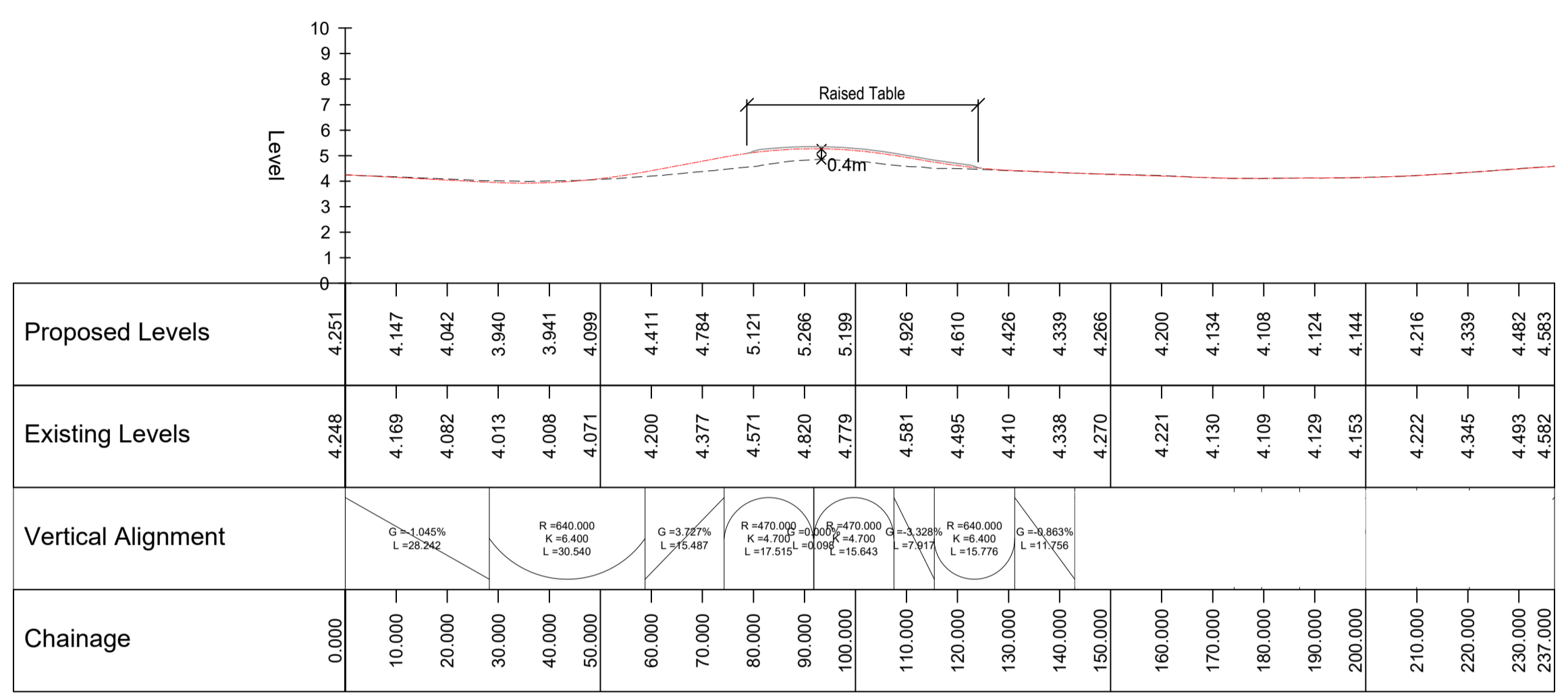
Drawn By	Status	Revision
RD	S2	P1.1

Checked By	Approved By	Date
MMcG	JB	October 24

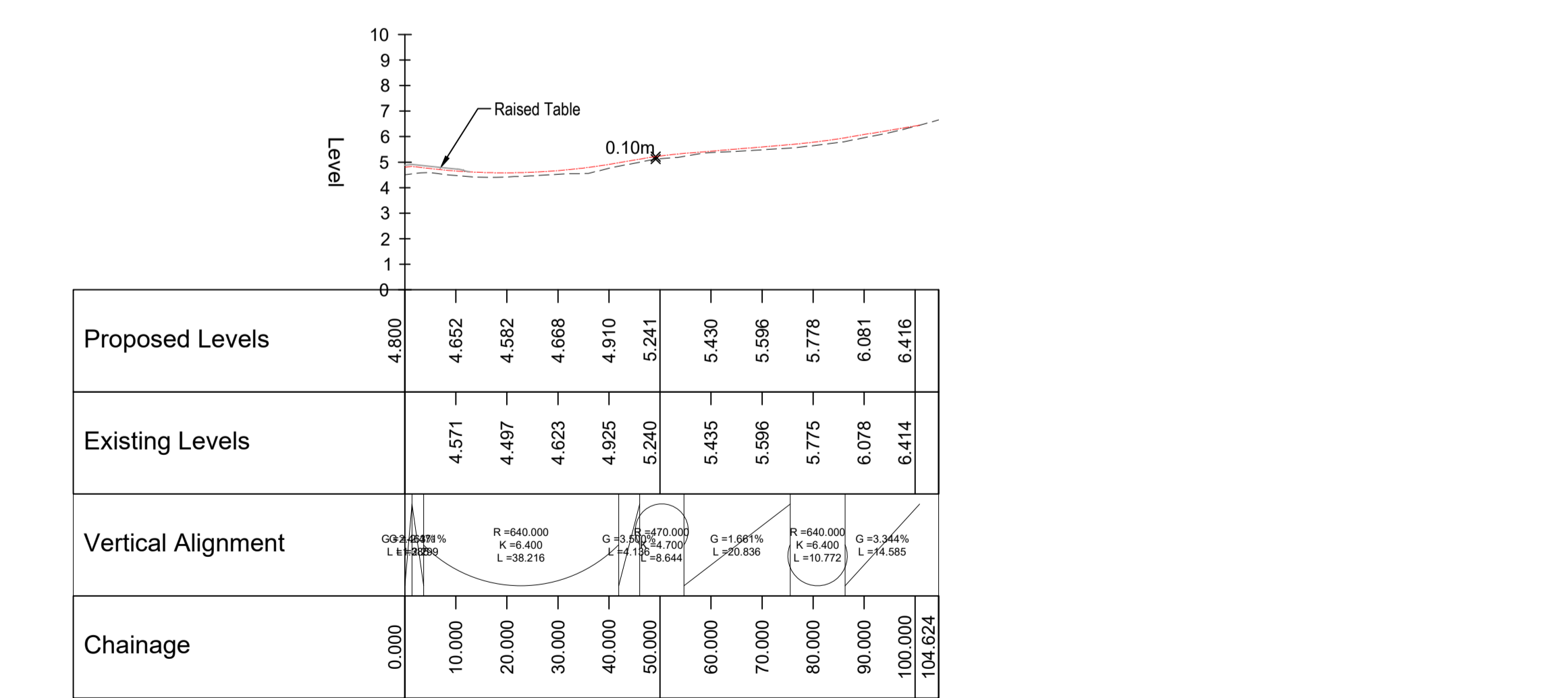




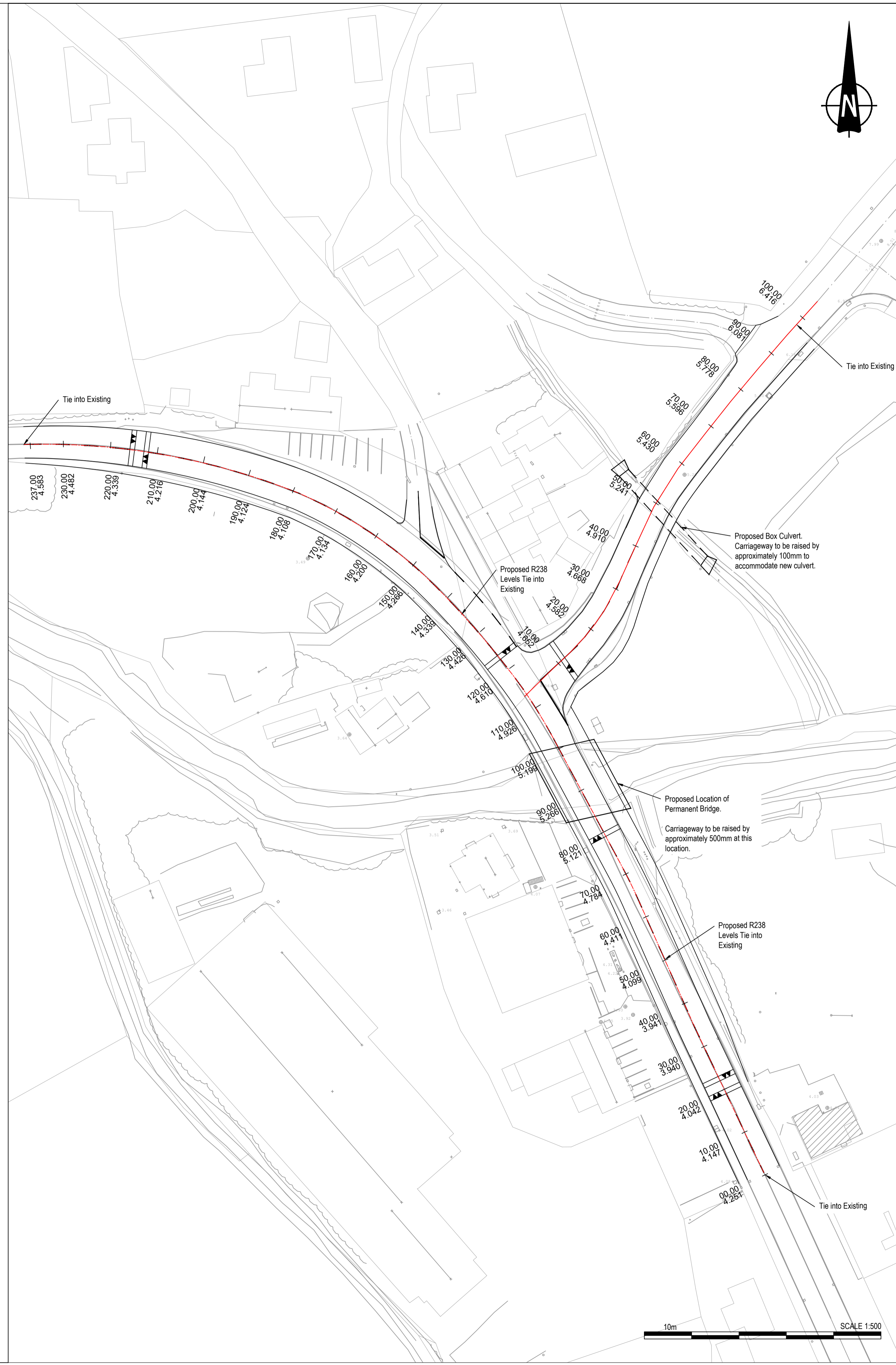
- NOTES**
- Verifying Dimensions.**
The contractor shall verify dimensions against such other drawings or site conditions as pertain to this part of the work.
 - Existing Services.**
Any information concerning the location of existing services indicated on this drawing is intended for general guidance only. It shall be the responsibility of the contractor to determine and verify the exact horizontal and vertical alignment of all cables, pipes, etc. (both underground and overhead) before work commences.
 - Issue of Drawings.**
Hard copies, dwf and pdf will form a controlled issue of the drawing. All other formats (dwg, dxf etc.) are deemed to be an uncontrolled issue and any work carried out based on these files is at the recipient's own risk. RPS will not accept any responsibility for any errors arising from the use of these files, either by human error by the recipient. Listing of un-dimensioned measurements, compatibility issues with the recipient's software, and any errors arising when these files are used to aid the recipient's drawing production, or setting out on site.
 - Datum: ITM**



R238 - PROPOSED CL - LONGSECTION
SCALE: H 1:1000, V 1:200. DATUM: 0.000
Note: Proposed Levels above do not include the raised table



BRAE RD - PROPOSED CL - LONGSECTION
SCALE: H 1:1000, V 1:200. DATUM: 0.000
Note: Proposed Levels above do not include the raised table



P1.2	Issued for Planning	CO'K	June 25
P1.1	Longsections amended	CO'K	May 25
P1.0	Issued for Review	CO'K	Jan 25
rev	amendments	check	date

RPS Elmwood House
74 Boucher Road
Belfast
BT12 6RZ
T +44 (0) 28 90 667914
F +44 (0) 28 90 668286
W www.rpsgroup.com/ireland
E ireland@rpsgroup.com

Client
Comhairle Contae Dhún na nGall
Donegal County Council
OPW
Oifig na n-Obreatha Poiblí
Office of Public Works

Project
BURNFOOT
FLOOD RELIEF SCHEME

Title
Existing and Proposed Longsections
(Permanent)

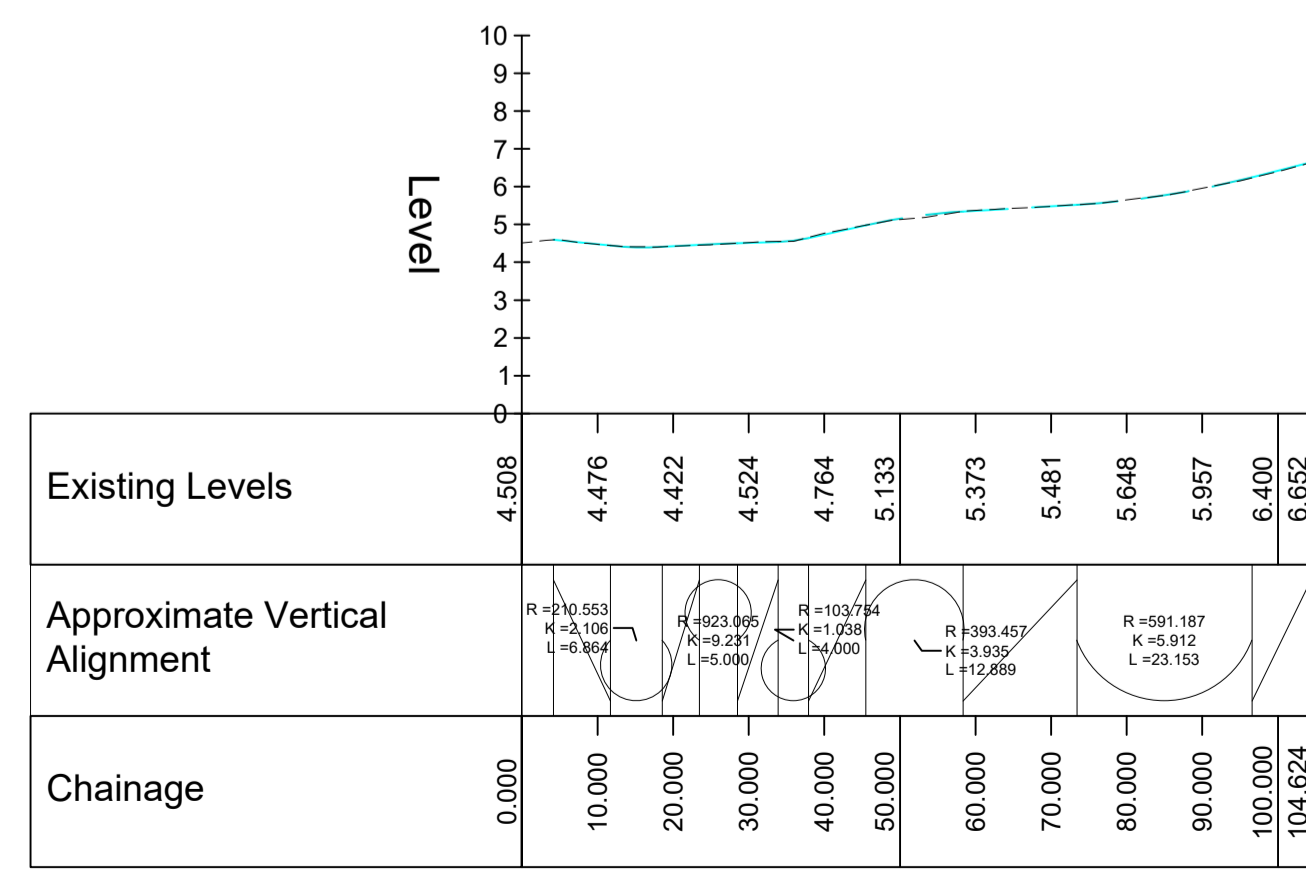
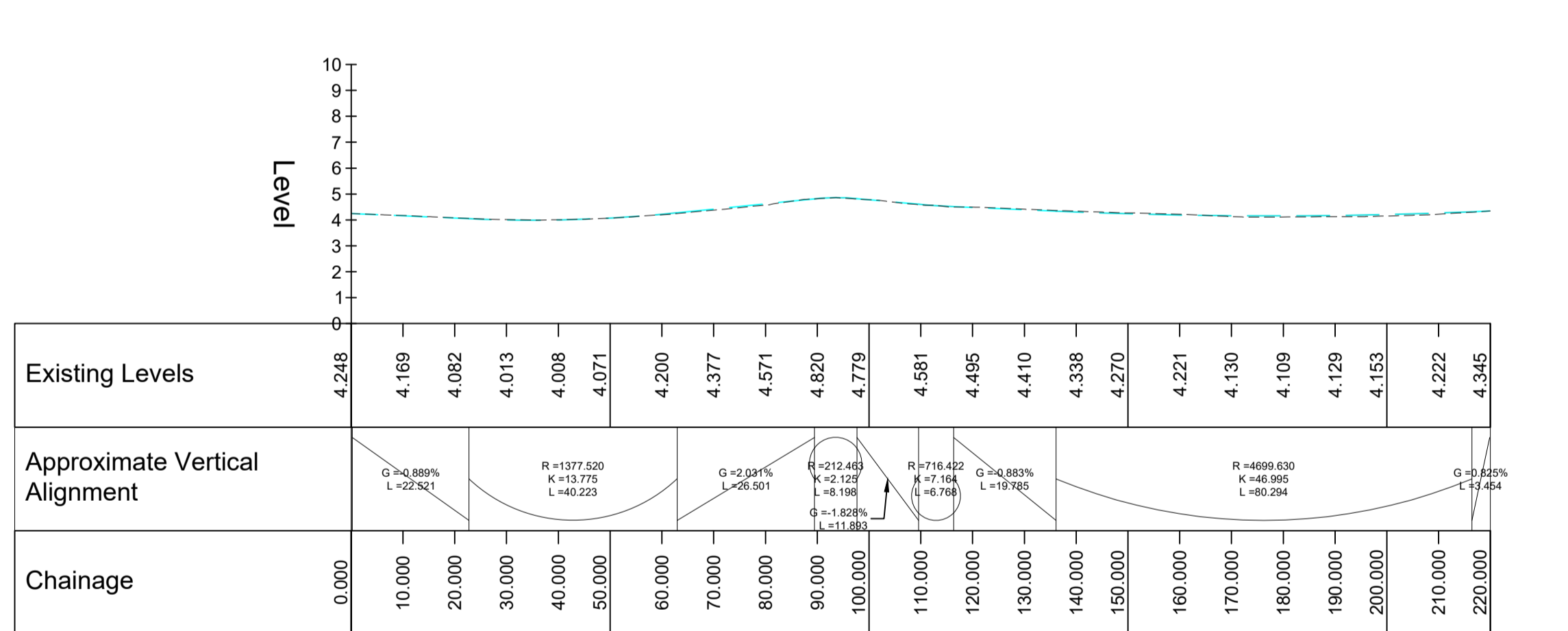
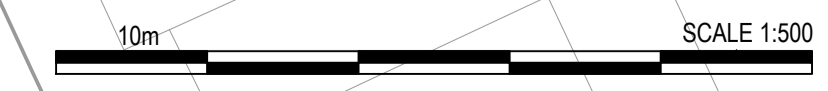

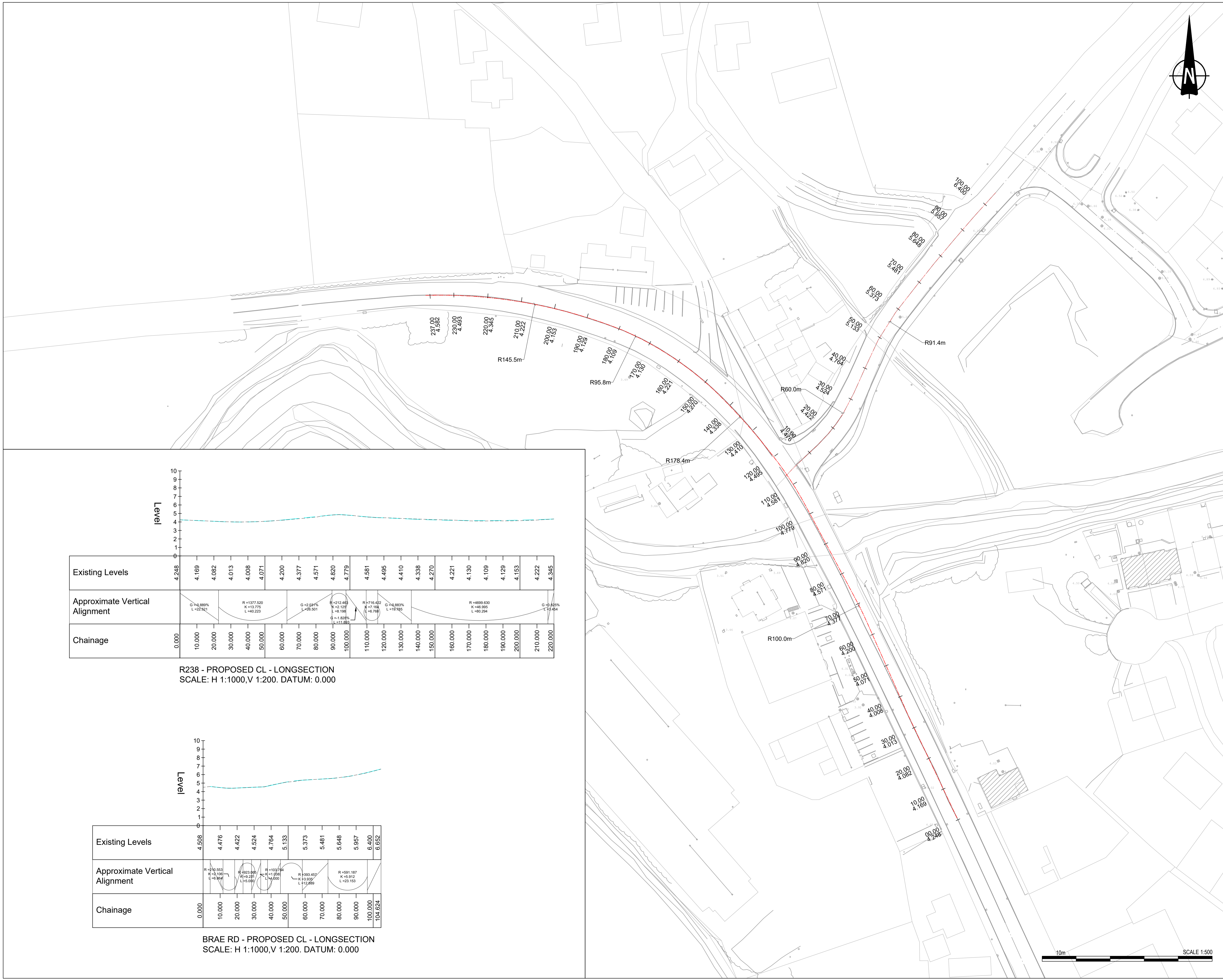
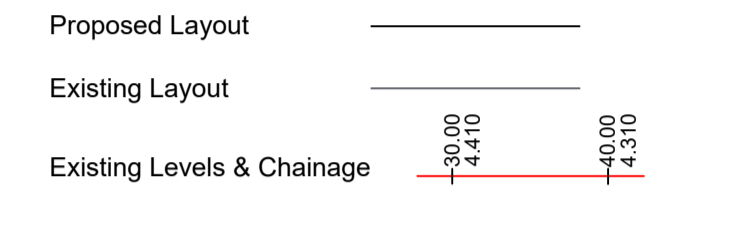
Project Number	Sheet Size	Drawing Scale
IBE2204	A1	1:500

Drawing Number
IBE2204-RPS-HGN-PB-DR-HE-100-10040

Drawn By	Status	Revision
RD	S2	P1.2

Checked By	Approved By	Date
MMcG	JB	October 24

- NOTES**
- Verifying Dimensions.**
The contractor shall verify dimensions against such other drawings or site conditions as pertain to this part of the work.
 - Existing Services.**
Any information concerning the location of existing services indicated on this drawing is intended for general guidance only. It shall be the responsibility of the contractor to determine and verify the exact horizontal and vertical alignment of all cables, pipes, etc. (both underground and overhead) before work commences.
 - Issue of Drawings.**
Hard copies, dwf and pdf will form a controlled issue of the drawing. All other formats (dwg, dxf etc.) are deemed to be an uncontrolled issue and any work carried out based on these files is at the recipient's own risk. RPS will not accept any responsibility for any errors arising from the use of these files, either by human error by the recipient. Listing of un-dimensioned measurements, compatibility issues with the recipient's software, and any errors arising when these files are used to aid the recipient's drawing production, or setting out on site.
 - Datum: ITM**



P1.1	Issued for Planning	CO'K	June 25
P1.0	Issued for Review	CO'K	Jan 25
rev	amendments	check	date

rps Elmwood House
74 Boucher Road
Belfast
BT12 6RZ

T +44 (0) 28 90 667914
F +44 (0) 28 90 668286
W www.rpsgroup.com/ireland
E ireland@rpsgroup.com

Client

Comhairle Contae
Dhún na nGall
Donegal County Council

OPW
Oifig na
iGhearrtha Poblái
Office of Public Works

Project

BURNFOOT
FLOOD RELIEF SCHEME

Title

Existing Longsections

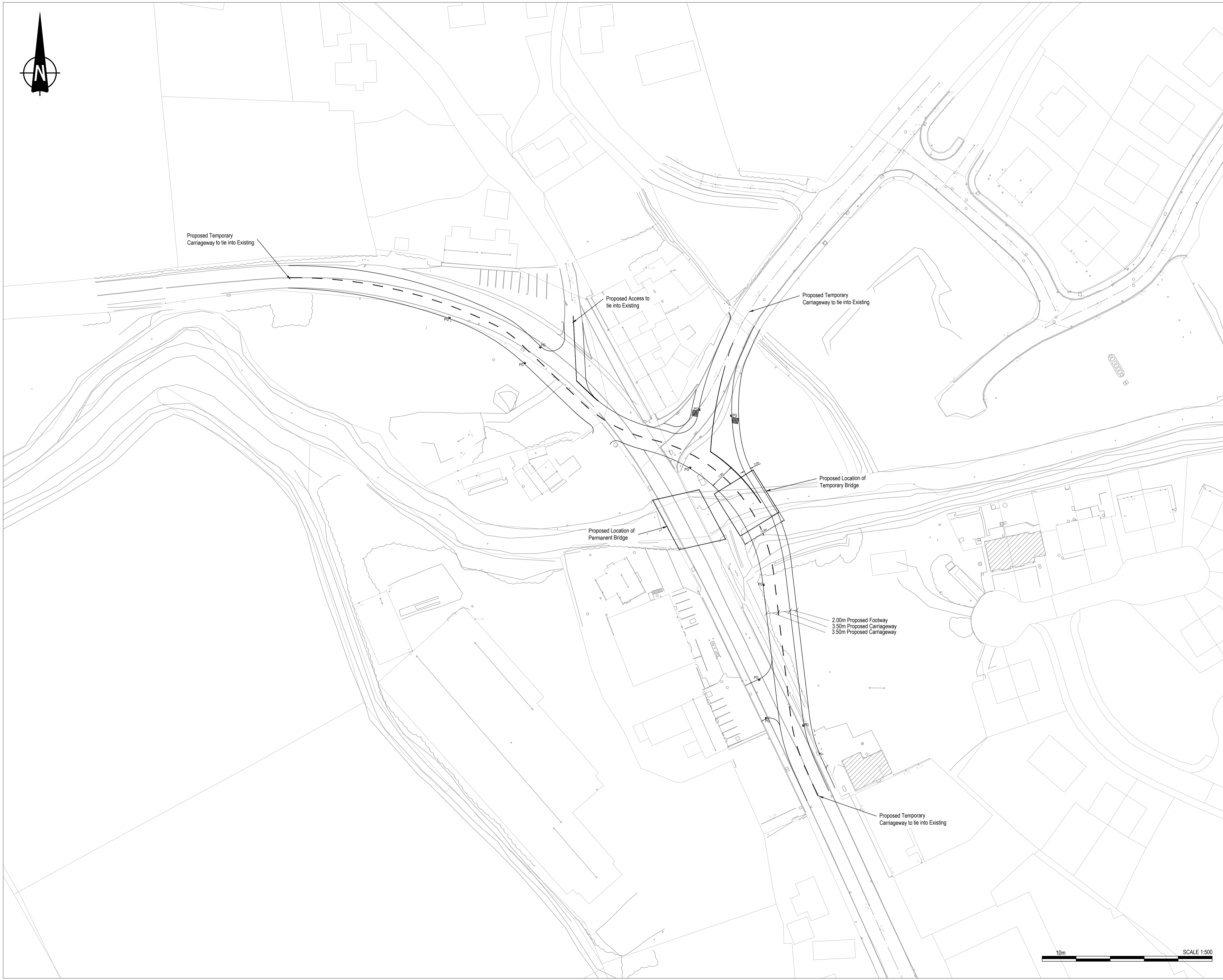
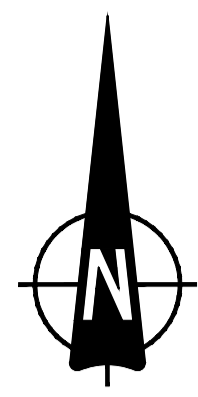
Project Number	Sheet Size	Drawing Scale
IBE2204	A1	1:500

Drawing Number

IBE2204-RPS-HGN-PB-DR-HE-100-10041

Drawn By	Status	Revision
RD	S2	P1.1

Checked By	Approved By	Date
MMcG	JB	January 25




- NOTES**
- Verifying Dimensions.**
The contractor shall verify dimensions against such other drawings or site conditions as pertain to this part of the work.
 - Existing Services.**
Any information concerning the location of existing services indicated on this drawing is intended for general guidance only. It shall be the responsibility of the contractor to determine and verify the exact horizontal and vertical alignment of all cables, pipes, etc. (both underground and overhead) before work commences.
 - Issue of Drawings.**
Hard copies, dwf and pdf will form a controlled issue of the drawing. All other formats (dwg, dxf etc.) are deemed to be an uncontrolled issue and any work carried out based on these files is at the recipient's own risk. RPS will not accept any responsibility for any errors arising from the use of these files, either by human error by the recipient. Listing of un-dimensioned measurements, compatibility issues with the recipient's software, and any errors arising when these files are used to aid the recipient's drawing production, or setting out on site.
 - Datum: ITM**

Proposed Layout	—————
Existing Layout	—————
Proposed Gully	⊕ PG

P1.1	Issued for Planning	CO'K	June 25
P1.0	Issued for Review	CO'K	Jan 25
rev	amendments	check	date

RPS Elmwood House
74 Boucher Road
Belfast
BT12 6RZ
T +44 (0) 28 90 667914
F +44 (0) 28 90 668286
W www.rpsgroup.com/ireland
E ireland@rpsgroup.com

Client

 **Comhairle Contae Dhún na nGall**
Donegal County Council

 **OPW**
Oifig na hOibreachtá Pobláil
Office of Public Works

Project

BURNFOOT
FLOOD RELIEF SCHEME

Title

Proposed Layout (Temporary)

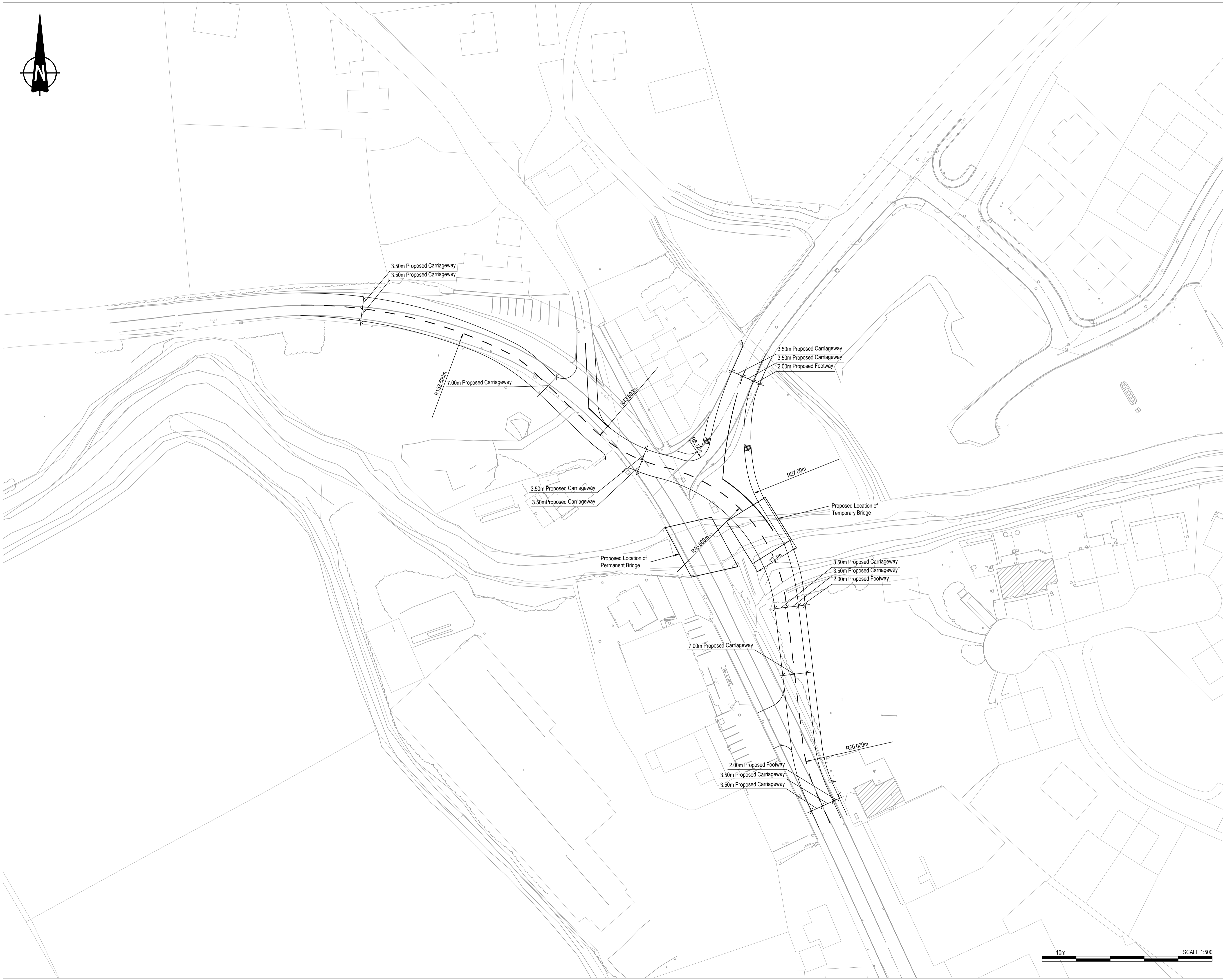

Project Number	Sheet Size	Drawing Scale
IBE2204	A1	1:500

Drawing Number

IBE2204-RPS-HGN-TB-DR-HE-100-00010

Drawn By	Status	Revision
RD	S2	P1.1

Checked By	Approved By	Date
MMcG	JB	October 24



- NOTES**
- Verifying Dimensions.**
The contractor shall verify dimensions against such other drawings or site conditions as pertain to this part of the work.
 - Existing Services.**
Any information concerning the location of existing services indicated on this drawing is intended for general guidance only. It shall be the responsibility of the contractor to determine and verify the exact horizontal and vertical alignment of all cables, pipes, etc. (both underground and overhead) before work commences.
 - Issue of Drawings.**
Hard copies, dwf and pdf will form a controlled issue of the drawing. All other formats (dwg, dxf etc.) are deemed to be an uncontrolled issue and any work carried out based on these files is at the recipient's own risk. RPS will not accept any responsibility for any errors arising from the use of these files, either by human error by the recipient. Listing of un-dimensioned measurements, compatibility issues with the recipient's software, and any errors arising when these files are used to aid the recipient's drawing production, or setting out on site.
 - Datum: ITM**

Proposed Layout _____
Existing Layout _____

P1.1	Issued for Planning	CO'K	June 25
P1.0	Issued for Review	CO'K	Jan 25
rev	amendments	check	date

rps Elmwood House
74 Boucher Road
Belfast
BT12 6RZ
T +44 (0) 28 90 667914
F +44 (0) 28 90 668286
W www.rpsgroup.com/ireland
E ireland@rpsgroup.com

Client
 Client

Project
BURNFOOT
FLOOD RELIEF SCHEME

Title
Proposed Geometry (Temporary)

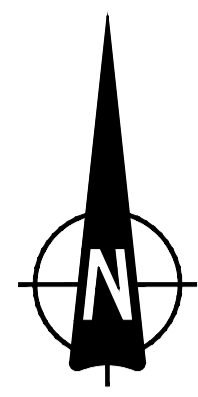
Project Number	Sheet Size	Drawing Scale
IBE2204	A1	1:500

Drawing Number
IBE2204-RPS-HGN-TB-DR-HE-100-00020

Drawn By	Status	Revision
RD	S2	P1.1

Checked By	Approved By	Date
MMcG	JB	October 24





KEY TO ROAD MARKINGS

Road markings details to comply with the "Traffic signs manual Chapter 7 (Republic of Ireland)" and subsequent amending regulations. Diagram numbers are referenced to this document.

Road markings shall be in thermoplastic screed with applied solid glass beads.

The removal of all superseded road markings within the site boundary shall be carried out to the satisfaction of the engineer.

All road markings are subject to the approval of a representative of National Roads Authority at the time of application.

- ① RRM 025:
Edge of Carriageway Line - 1 no. 100mm wide line;
2000mm long mark; 2000m long gap; colour yellow.
- ② RRM 002B:
Lane marking line - 1 no. 100mm wide line;
3000mm long mark; 3000mm long gap; colour white.
- ③ RRM 017:
STOP Line - 1 No. 200mm wide line; colour white.
- ④ RRM 001:
Traffic lane marking - Continuous; 100mm wide. Colour white.
- ⑤ M 114:
Worded STOP marking; Colour white
- ⑥ RUS 027:
STOP Road Sign as per Traffic Signs Manual (Republic of Ireland) Chapter 5.

NOTES

1. Verifying Dimensions.
The contractor shall verify dimensions against such other drawings or site conditions as pertain to this part of the work.
2. Existing Services.
Any information concerning the location of existing services indicated on this drawing is intended for general guidance only. It shall be the responsibility of the contractor to determine and verify the exact horizontal and vertical alignment of all cables, pipes, etc. (both underground and overhead) before work commences.
3. Issue of Drawings.
Hard copies, dwf and pdf will form a controlled issue of the drawing. All other formats (dwg, dxf etc.) are deemed to be an uncontrolled issue and any work carried out based on these files is at the recipient's own risk. RPS will not accept any responsibility for any errors arising from the use of these files, either by human error by the recipient. Listing of un-dimensioned measurements, compatibility issues with the recipient's software, and any errors arising when these files are used to aid the recipient's drawing production, or setting out on site.
4. Datum: ITM

Proposed Layout	Existing Layout												
<table border="0"> <tr> <td>HB2</td> <td>HB2</td> <td>HB2 - Half Battered Kerb.</td> </tr> <tr> <td>EK</td> <td>EK</td> <td>EK - Edging Kerb.</td> </tr> <tr> <td>DK</td> <td>DK</td> <td>DK - Dropped Kerb upstand to be flush or 10mm for drainage.</td> </tr> <tr> <td>TK</td> <td>TK</td> <td>TK - Transition Kerb.</td> </tr> </table>	HB2	HB2	HB2 - Half Battered Kerb.	EK	EK	EK - Edging Kerb.	DK	DK	DK - Dropped Kerb upstand to be flush or 10mm for drainage.	TK	TK	TK - Transition Kerb.	
HB2	HB2	HB2 - Half Battered Kerb.											
EK	EK	EK - Edging Kerb.											
DK	DK	DK - Dropped Kerb upstand to be flush or 10mm for drainage.											
TK	TK	TK - Transition Kerb.											

All new kerbs shall comply with IS EN 1340. All joints between kerbs shall be 10mm wide and completely filled with Class 1 mortar or butted together. (to be clarified with road service prior to construction.)

Footways
New footways shall fall at 1:40 away from the carriageway centre line unless indicated otherwise.

P1.1	Issued for Planning	CO'K	June 25
P1.0	Issued for Review	CO'K	Jan 25
rev	amendments	check	date

RPS Elmwood House
74 Boucher Road
Belfast
BT12 6RZ

T +44 (0) 28 90 667914
F +44 (0) 28 90 668286
W www.rpsgroup.com/ireland
E ireland@rpsgroup.com

Client

Comhairle Contae Dhún na nGall
Donegal County Council

OPW
Oifig na n-Obresáin Poblaithe
Office of Public Works

Project

BURNFOOT
FLOOD RELIEF SCHEME

Title

Proposed General Arrangement & Road Markings (Temporary)

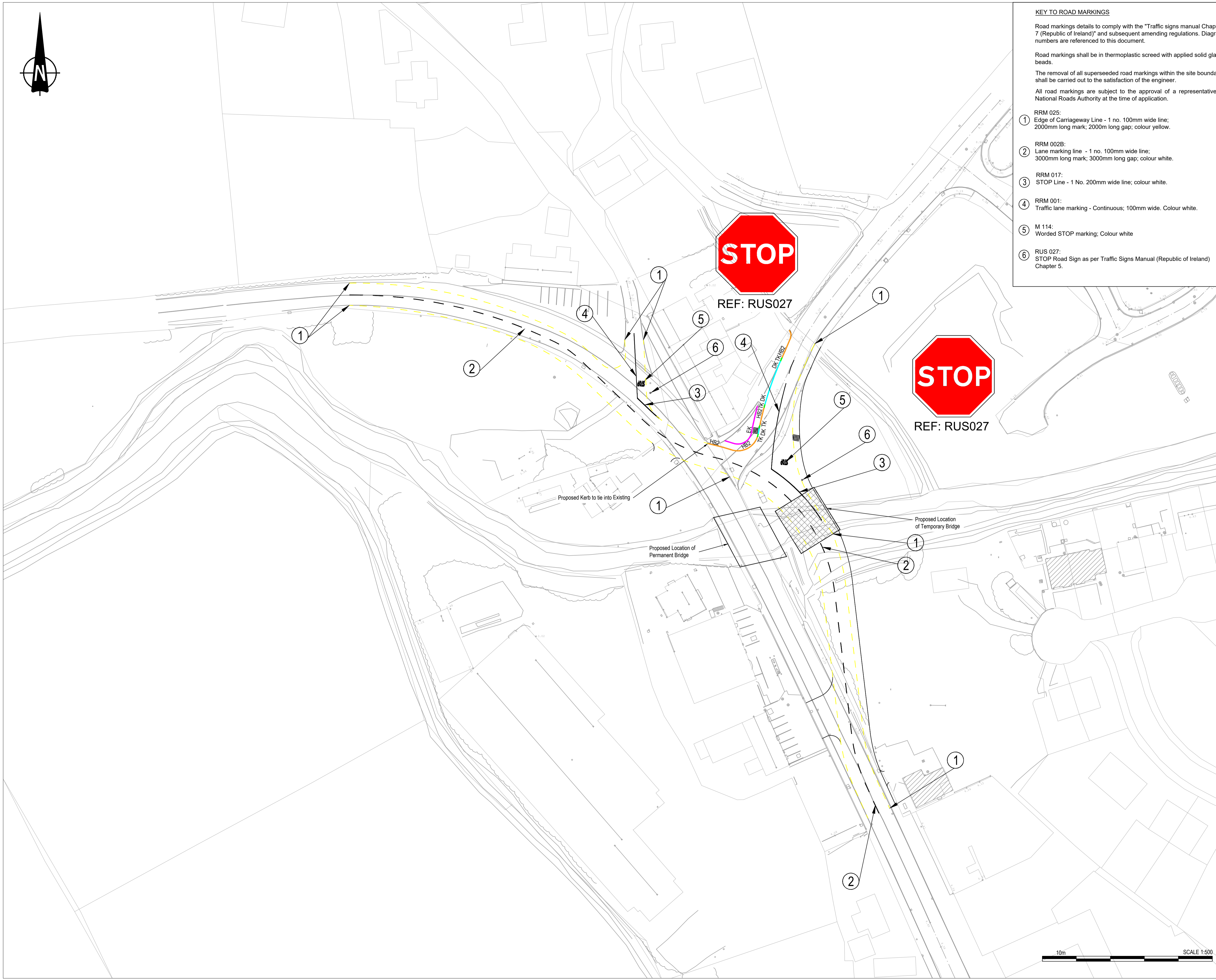
Project Number	Sheet Size	Drawing Scale
IBE2204	A1	1:500

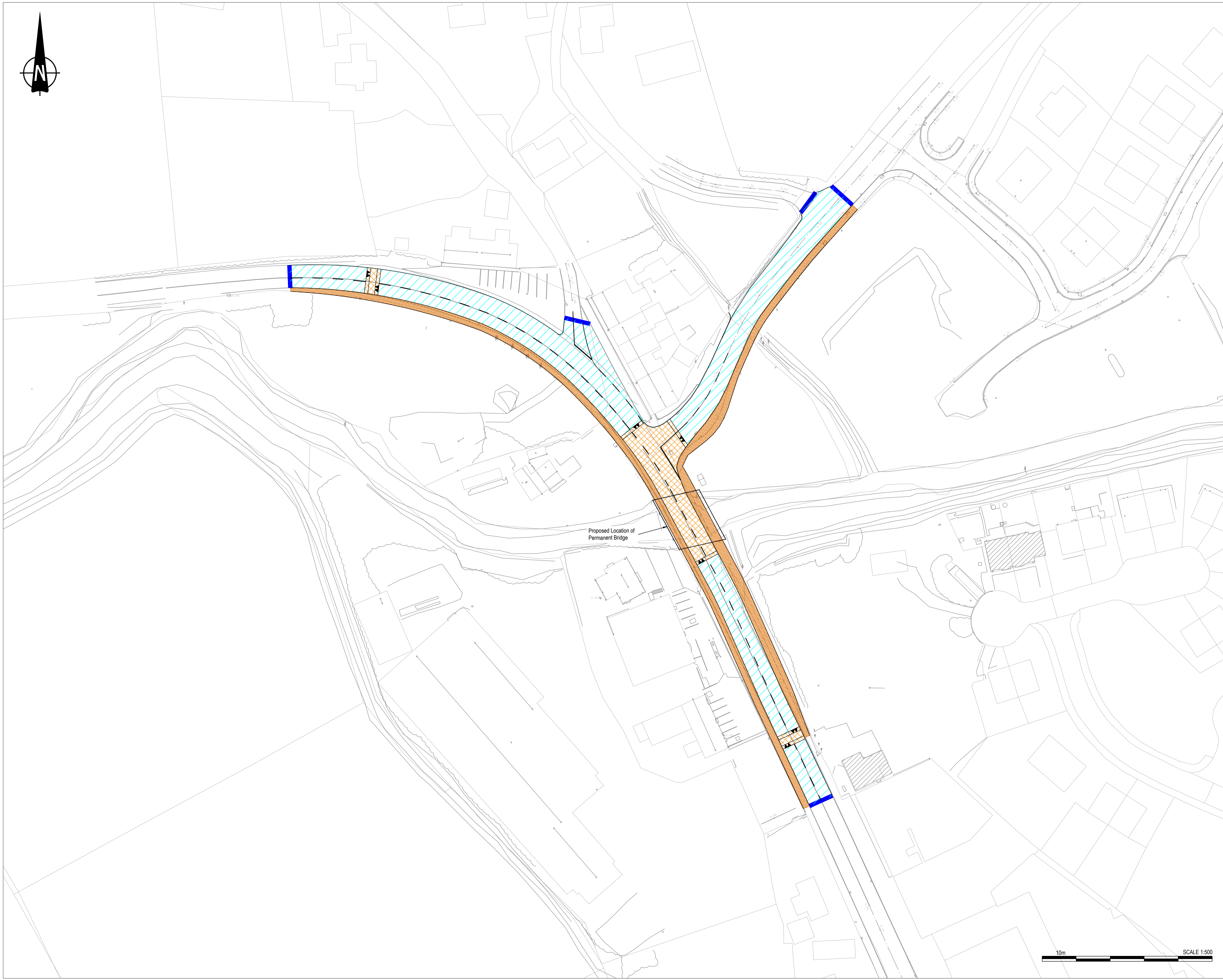
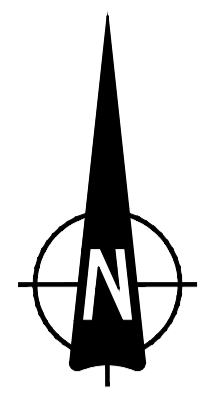
Drawing Number

IBE2204-RPS-HGN-TB-DR-HE-100-00030

Drawn By	Status	Revision
RD	S2	P1.1

Checked By	Approved By	Date
MMcG	JB	October 24





- NOTES**
- Verifying Dimensions.**
The contractor shall verify dimensions against such other drawings or site conditions as pertain to this part of the work.
 - Existing Services.**
Any information concerning the location of existing services indicated on this drawing is intended for general guidance only. It shall be the responsibility of the contractor to determine and verify the exact horizontal and vertical alignment of all cables, pipes, etc. (both underground and overhead) before work commences.
 - Issue of Drawings.**
Hard copies, dwf and pdf will form a controlled issue of the drawing. All other formats (dwg, dxf etc.) are deemed to be an uncontrolled issue and any work carried out based on these files is at the recipient's own risk. RPS will not accept any responsibility for any errors arising from the use of these files, either by human error by the recipient. Listing of un-dimensioned measurements, compatibility issues with the recipient's software, and any errors arising when these files are used to aid the recipient's drawing production, or setting out on site.
 - Datum: ITM**

Proposed Layout	
Existing Layout	
Proposed Construction Joint	
Proposed Carriageway Overlay	
Proposed Footway Construction	
Proposed Raised Island Construction	

P1.3	Issued for Planning	CO'K	June 25
P1.2	Layout updated as per comments	MD	March 25
P1.1	Layout updated as per comments	CH	March 25
P1.0	Issued for Review	CO'K	Jan 25
rev	amendments	check	date

rps Elmwood House
74 Boucher Road
Belfast
BT12 6RZ
T +44 (0) 28 90 667914
F +44 (0) 28 90 668286
W www.rpsgroup.com/ireland
E ireland@rpsgroup.com

Client
Comhairle Contae
Dhúin na nGall
Donegal County Council
 OPW Óig na
iGhearrtha Poblí
Office of Public Works

Project
BURNFOOT
FLOOD RELIEF SCHEME

Title
Proposed Construction Makeup
(Permanent)

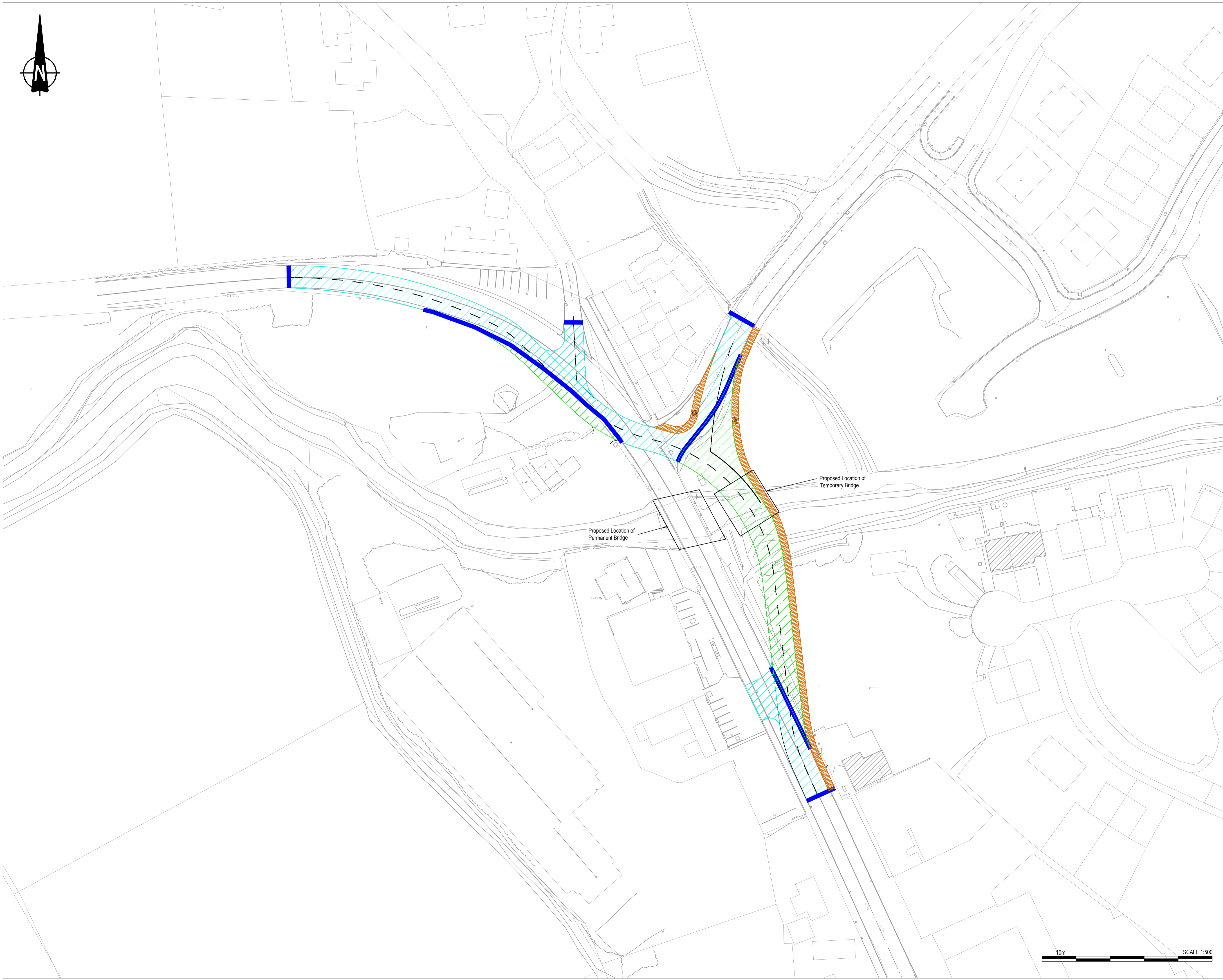

Project Number	Sheet Size	Drawing Scale
IBE2204	A1	1:500

Drawing Number
IBE2204-RPS-HKF-PB-DR-HE-1100-10001

Drawn By	Status	Revision
RD	S2	P1.3

Checked By	Approved By	Date
MMcG	JB	October 24





- NOTES**
- Verifying Dimensions.**
The contractor shall verify dimensions against such other drawings or site conditions as pertain to this part of the work.
 - Existing Services.**
Any information concerning the location of existing services indicated on this drawing is intended for general guidance only. It shall be the responsibility of the contractor to determine and verify the exact horizontal and vertical alignment of all cables, pipes, etc. (both underground and overhead) before work commences.
 - Issue of Drawings.**
Hard copies, dwf and pdf will form a controlled issue of the drawing. All other formats (dwg, dxf etc.) are deemed to be an uncontrolled issue and any work carried out based on these files is at the recipient's own risk. RPS will not accept any responsibility for any errors arising from the use of these files, either by human error by the recipient. Listing of un-dimensioned measurements, compatibility issues with the recipient's software, and any errors arising when these files are used to aid the recipient's drawing production, or setting out on site.
 - Datum: ITM**

Proposed Layout	
Existing Layout	
Proposed Construction Joint	
Proposed Carriageway Overlay	
Proposed Temporary Carriageway Construction	
Proposed Temporary Footway Construction	

P1.1	Issued for Planning	CO'K	June 25
P1.0	Issued for Review	CO'K	Jan 25
rev	amendments	check	date

rps Elmwood House
74 Boucher Road
Belfast
BT12 6RZ
T +44 (0) 28 90 667914
F +44 (0) 28 90 668286
W www.rpsgroup.com/ireland
E ireland@rpsgroup.com

Client
 Comhairle Contae Dhún na nGall
Donegal County Council
 OPW
Oifig na hOibreachtú Pobláil
Office of Public Works

Project
BURNFOOT
FLOOD RELIEF SCHEME


Title
Proposed Construction Makeup
(Temporary)

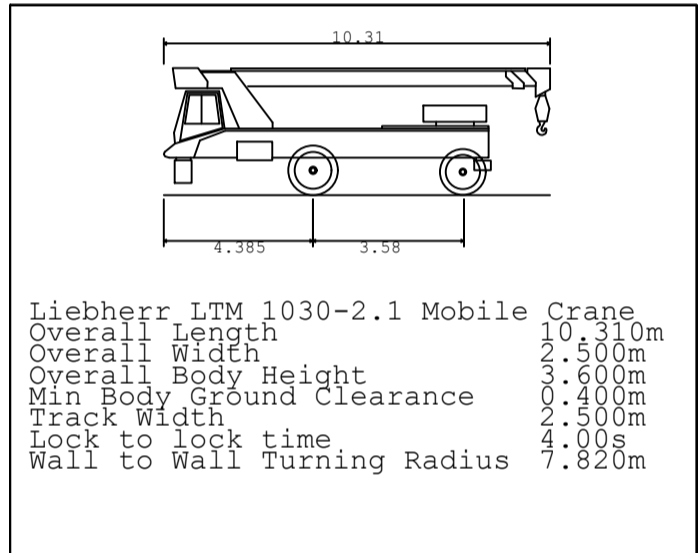
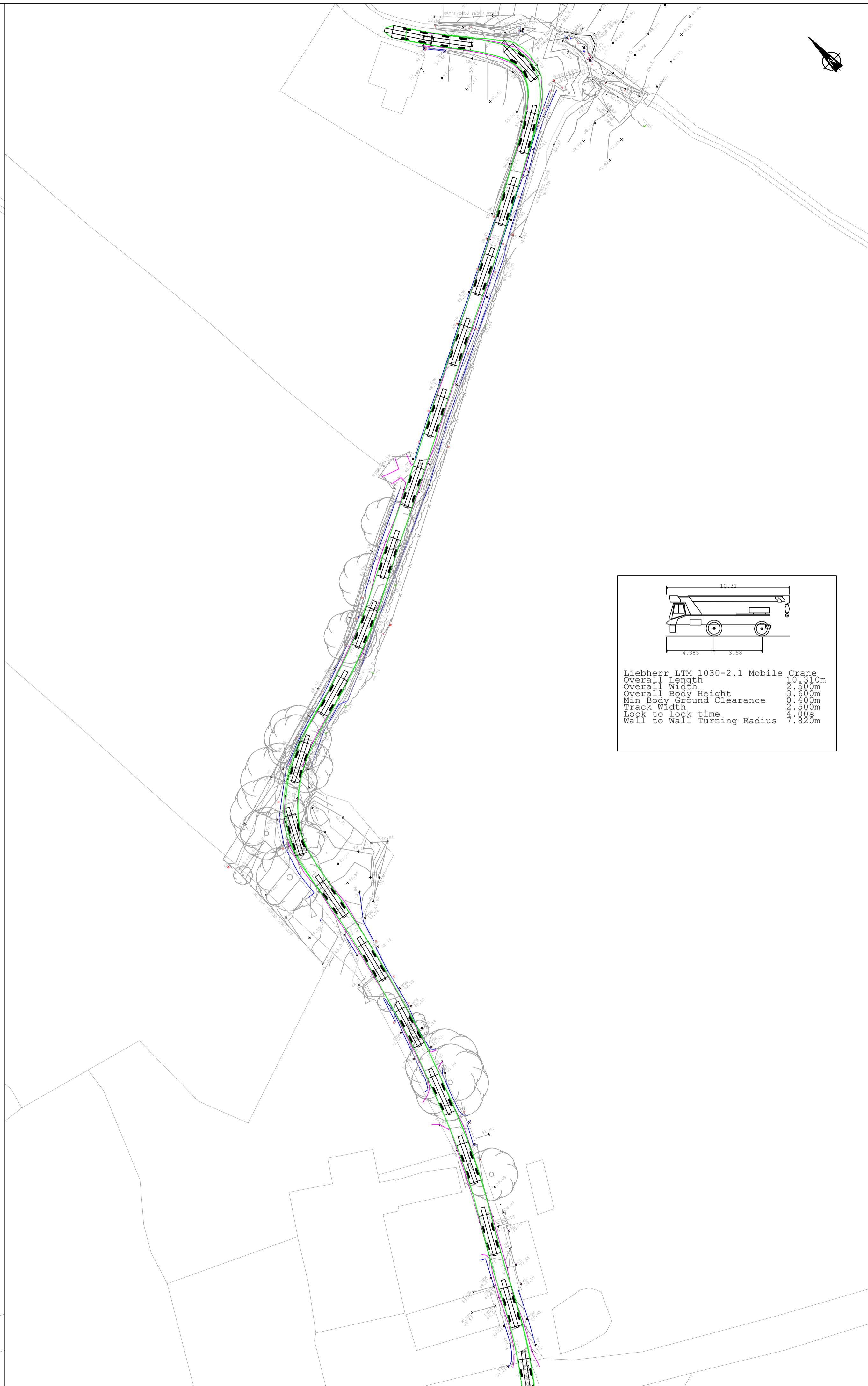
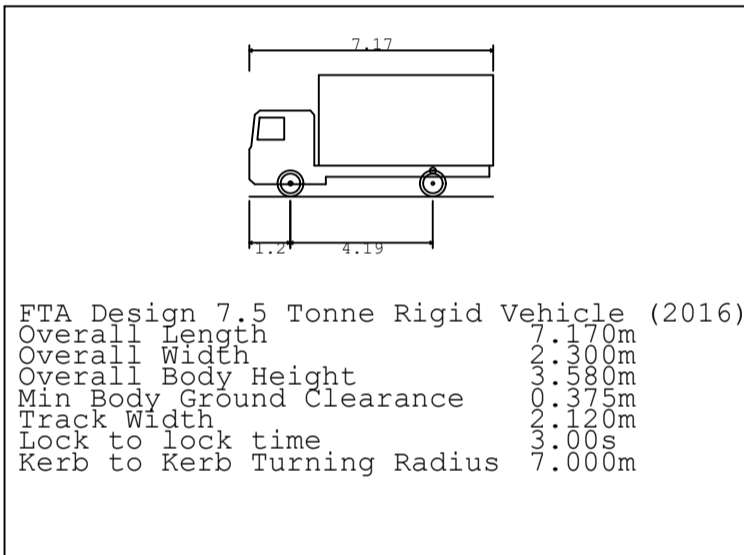
Project Number	Sheet Size	Drawing Scale
IBE2204	A1	1:500

Drawing Number
IBE2204-RPS-HKF-TB-DR-HE-1100-00001

Drawn By	Status	Revision
RD	S2	P1.1

Checked By	Approved By	Date
MMcG	JB	October 24





NOTES

1. Verifying Dimensions.
The contractor shall verify dimensions against such other drawings or site conditions as pertain to this part of the work.
2. Existing Services.
Any information concerning the location of existing services indicated on this drawing is intended for general guidance only. It shall be the responsibility of the contractor to determine and verify the exact horizontal and vertical alignment of all cables, pipes, etc. (both underground and overhead) before work commences.
3. Issue of Drawings.
Hard copies, dwf and pdf will form a controlled issue of the drawing. All other formats (dwg, dxf etc.) are deemed to be an uncontrolled issue and any work carried out based on these files is at the recipient's own risk. RPS will not accept any responsibility for any errors arising from the use of these files, either by human error by the recipient, listing of un-dimensioned measurements, compatibility issues with the recipient's software, and any errors arising when these files are used to aid the recipient's drawing production, or setting out on site.
4. Datum.

Existing Survey	
Edge of Road	
Wall	
Vehicle Tracking Envelope	

P1.1	Issued for Planning	CO'K	June 25
P1.0	Issued for Review	CO'K	Jan 25
rev	amendments	check	date

RPS Elmwood House T +44 (0) 28 90 667914
74 Boucher Road F +44 (0) 28 90 668286
Belfast W www.rpsgroup.com/ireland
BT12 6RZ E ireland@rpsgroup.com

Client
Comhairle Contae Dhún na nGall Donegal County Council
OPW Óighearaí na n-Obair Office of Public Works

Project
BURNFOOT
FLOOD RELIEF SCHEME

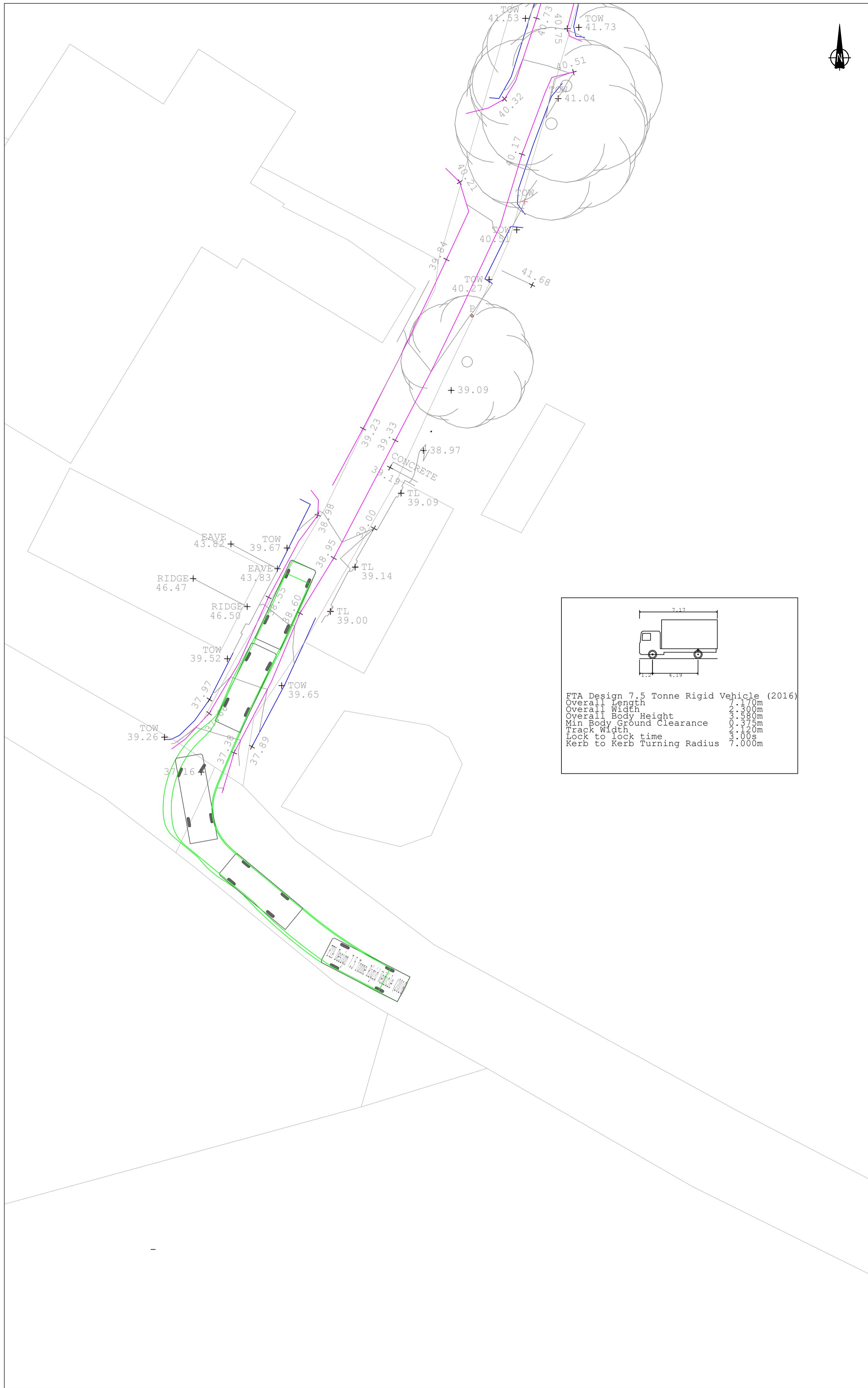
Title
Proposed Tracking Options
Sheet 1 of 3

Project Number	Sheet Size	Drawing Scale
IBE2204	A1	1:500

Drawing Number
IBE2204-RPS-TRK-TB-DR-HE-100-00001

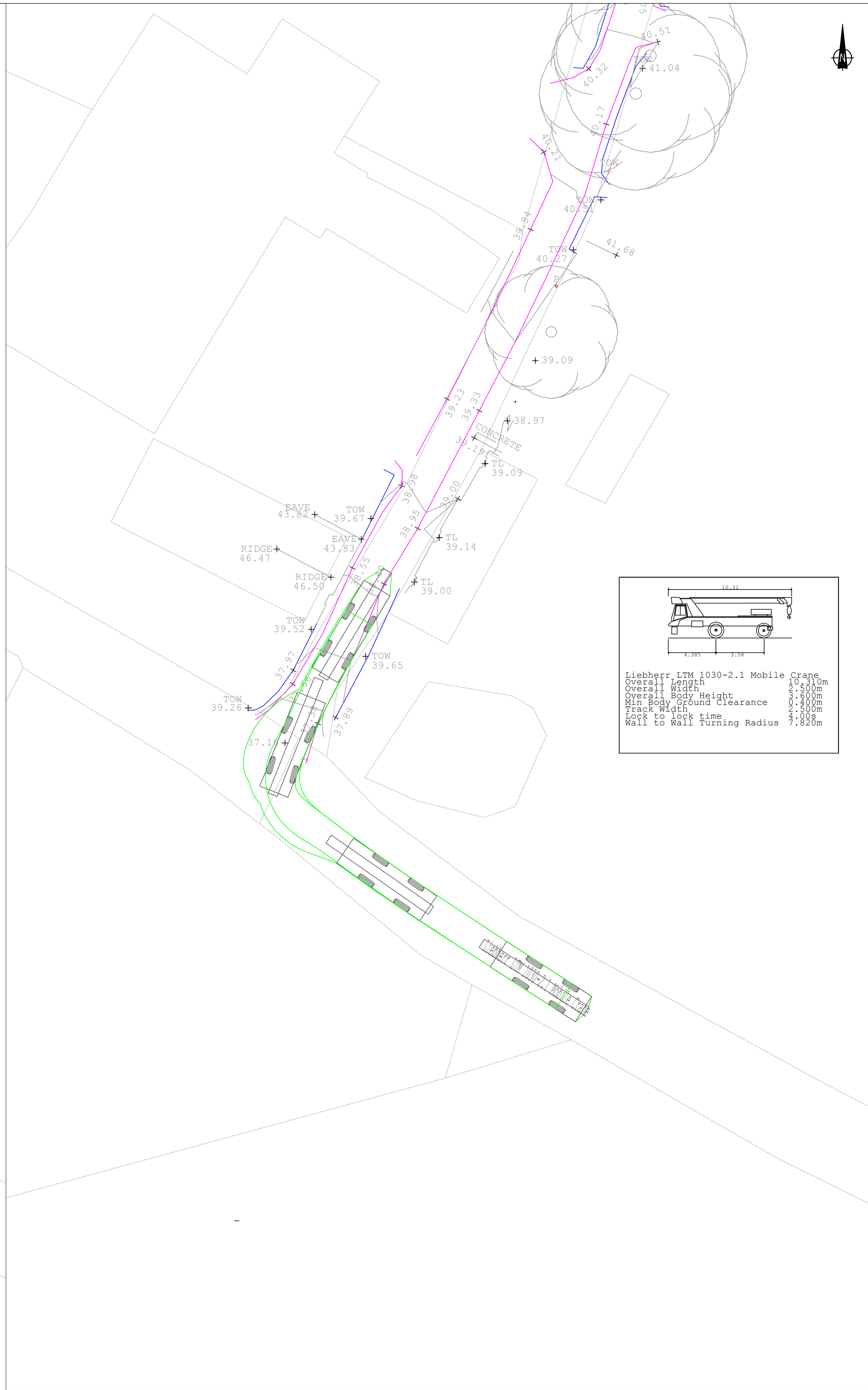
Drawn By	Status	Revision
RD	S2	P1.1

Checked By	Approved By	Date
MMCG	JB	October 24



FTA Design 7.5 Tonne Rigid Vehicle (2016)

Overall Length	7.170m
Overall Width	2.500m
Overall Body Height	3.600m
Min Body Ground Clearance	0.375m
Track Width	4.200m
Lock to lock time	4.00s
Kerb to Kerb Turning Radius	7.000m



Liebherr LTM 1030-2.1 Mobile Crane

Overall Length	10.310m
Overall Width	2.500m
Overall Body Height	3.600m
Min Body Ground Clearance	0.400m
Track Width	4.200m
Lock to lock time	4.00s
Wall to Wall Turning Radius	7.820m

- NOTES**
1. Verifying Dimensions.
The contractor shall verify dimensions against such other drawings or site conditions as pertain to this part of the work.
 2. Existing Services.
Any information concerning the location of existing services indicated on this drawing is intended for general guidance only. It shall be the responsibility of the contractor to determine and verify the exact horizontal and vertical alignment of all cables, pipes, etc. (both underground and overhead) before work commences.
 3. Issue of Drawings.
Hard copies, dwf and pdf will form a controlled issue of the drawing. All other formats (dwg, dxf etc.) are deemed to be an uncontrolled issue and any work carried out based on these files is at the recipient's own risk. RPS will not accept any responsibility for any errors arising from the use of these files, either by human error by the recipient, listing of un-dimensioned measurements, compatibility issues with the recipient's software, and any errors arising when these files are used to aid the recipient's drawing production, or setting out on site.
 4. Datum.

Existing Survey	—
Edge of Road	—
Wall	—
Vehicle Tracking Envelope	—

P1.1	Issued for Planning	CO'K	June 25
P1.0	Issued for Review	CO'K	Jan 25
rev	amendments	check	date

RPS Elmwood House T +44 (0) 28 90 667914
74 Boucher Road F +44 (0) 28 90 668286
Belfast W www.rpsgroup.com/ireland
BT12 6RZ E ireland@rpsgroup.com

Client

Comhairle Contae Donegal County Council **OPW** Óigín na hOibríochtaí Poblaithe Office of Public Works

Project

BURNFOOT FLOOD RELIEF SCHEME

Title

Proposed Tracking Options
Sheet 2 of 3

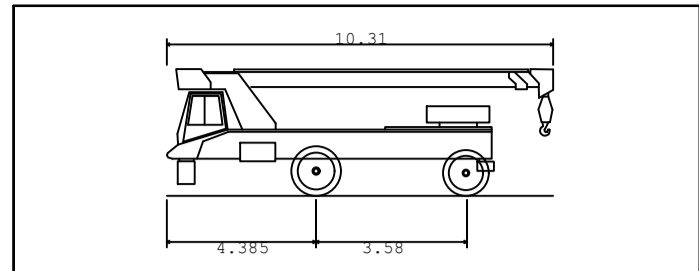
Project Number	Sheet Size	Drawing Scale
IBE2204	A1	1:200

Drawing Number

IBE2204-RPS-TRK-TB-DR-HE-100-00002

Drawn By	Status	Revision
RD	S2	P1.1

Checked By	Approved By	Date
MMCG	JB	November 24



Liebherr LTM 1030-2.1 Mobile Crane
 Overall Length 10.310m
 Overall Width 4.385m
 Overall Body Height 3.580m
 Min Body Ground Clearance 0.400m
 Track Width 2.500m
 Lock to lock time 4.98s
 Wall to Wall Turning Radius 7.820m



NOTES

1. Verifying Dimensions.
The contractor shall verify dimensions against such other drawings or site conditions as pertain to this part of the work.
2. Existing Services.
Any information concerning the location of existing services indicated on this drawing is intended for general guidance only. It shall be the responsibility of the contractor to determine and verify the exact horizontal and vertical alignment of all cables, pipes, etc. (both underground and overhead) before work commences.
3. Issue of Drawings.
Hard copies, dwf and pdf will form a controlled issue of the drawing. All other formats (dwg, dxf etc.) are deemed to be an uncontrolled issue and any work carried out based on these files is at the recipient's own risk. RPS will not accept any responsibility for any errors arising from the use of these files, either by human error by the recipient, listing of un-dimensioned measurements, compatibility issues with the recipient's software, and any errors arising when these files are used to aid the recipient's drawing production, or setting out on site.
4. Datum.

Existing Survey	
Edge of Road	
Wall	
Vehicle Tracking Envelope	

P1.1	Issued for Planning	CO'K	June 25
P1.0	Issued for Review	CO'K	Jan 25
rev	amendments	check	date

RPS Elmwood House T +44 (0) 28 90 667914
 74 Boucher Road F +44 (0) 28 90 668286
 Belfast W www.rpsgroup.com/ireland
 BT12 6RZ E ireland@rpsgroup.com

Client

Comhairle Contae Dhún na nGall Donegal County Council

OPW Oigheara na nOibreacha Poblai Office of Public Works

Project

BURNFOOT
FLOOD RELIEF SCHEME

Title

Proposed Tracking Options
Sheet 3 of 3

Project Number	Sheet Size	Drawing Scale
IBE2204	A1	1:200

Drawing Number

IBE2204-RPS-TRK-TB-DR-HE-100-00003

Drawn By	Status	Revision
RD	S2	P1.1

Checked By	Approved By	Date
MMcG	JB	November 24



NOTES

1. Verifying Dimensions.
The contractor shall verify dimensions against such other drawings or site conditions as pertain to this part of the work.
2. Existing Services.
Any information concerning the location of existing services indicated on this drawing is intended for general guidance only. It shall be the responsibility of the contractor to determine and verify the exact horizontal and vertical alignment of all cables, pipes, etc. (both underground and overhead) before work commences.
3. Issue of Drawings.
Hard copies, dxf and pdf will form a controlled issue of the drawing. All other formats (dwg, dxf etc.) are deemed to be an uncontrolled issue and any work carried out based on these files is at the recipient's own risk. RPS will not accept any responsibility for any errors arising from the use of these files, either by human error by the recipient, listing of un-dimensioned measurements, compatibility issues with the recipient's software, and any errors arising when these files are used to aid the recipient's drawing production, or setting out on site.

4. Legend
 - Existing Survey
 - Proposed Layout
 - Visibility Splay

rev	amendments	check	date

RPS Elmwood House
74 Boucher Road
Belfast
BT12 6RZ

T +44 (0) 28 90 667914
F +44 (0) 28 90 668286
W www.rpsgroup.com/ireland
E Ireland@rpsgroup.com

Client

Comhairle Contae
Dún na nGall
Donegal County Council

OPW
Óigheara Poblaithe
Office of Public Works

Project

BURNFOOT
FLOOD RELIEF SCHEME

Title

Visibility Splays
Sheet 1 of 2

Project Number IBE2204	Sheet Size A1	Drawing Scale 1:500
---------------------------	------------------	------------------------

Drawing Number
IBE2204-RPS-HGN-BT-DR-HE-100-00010

Drawn By RD	Status -	Revision 1
----------------	-------------	---------------

Checked By JB	Approved By BD	Date Oct 24
------------------	-------------------	----------------



NOTES

1. Verifying Dimensions.
The contractor shall verify dimensions against such other drawings or site conditions as pertain to this part of the work.
2. Existing Services.
Any information concerning the location of existing services indicated on this drawing is intended for general guidance only. It shall be the responsibility of the contractor to determine and verify the exact horizontal and vertical alignment of all cables, pipes, etc. (both underground and overhead) before work commences.
3. Issue of Drawings.
Hard copies, dwf and pdf will form a controlled issue of the drawing. All other formats (dwg, dxf etc.) are deemed to be an uncontrolled issue and any work carried out based on these files is at the recipient's own risk. RPS will not accept any responsibility for any errors arising from the use of these files, either by human error by the recipient, listing of un-dimensioned measurements, compatibility issues with the recipient's software, and any errors arising when these files are used to aid the recipient's drawing production, or setting out on site.

4. Legend

	Existing Survey
	Proposed Layout
	Visibility Splay

rev	amendments	check	date

rps Elmwood House
74 Boucher Road
Belfast
BT12 6RZ
T +44 (0) 28 90 667914
F +44 (0) 28 90 668286
W www.rpsgroup.com/ireland
E ireland@rpsgroup.com

Client
 Comhairle Contae
Dhún na nGall
Donegal County Council
 OPW
Oifig na h-
eChonactha Poblai
Office of Public Works

Project
BURNFOOT
FLOOD RELIEF SCHEME

Title
Visibility Splays
Sheet 2 of 2

Project Number IBE2204	Sheet Size A1	Drawing Scale 1:500
---------------------------	------------------	------------------------

Drawing Number
IBE2204-RPS-HGN-BT-DR-HE-100-00011

Drawn By RD	Status -	Revision /
----------------	-------------	---------------

Checked By JB	Approved By BD	Date Oct 24
------------------	-------------------	----------------

